



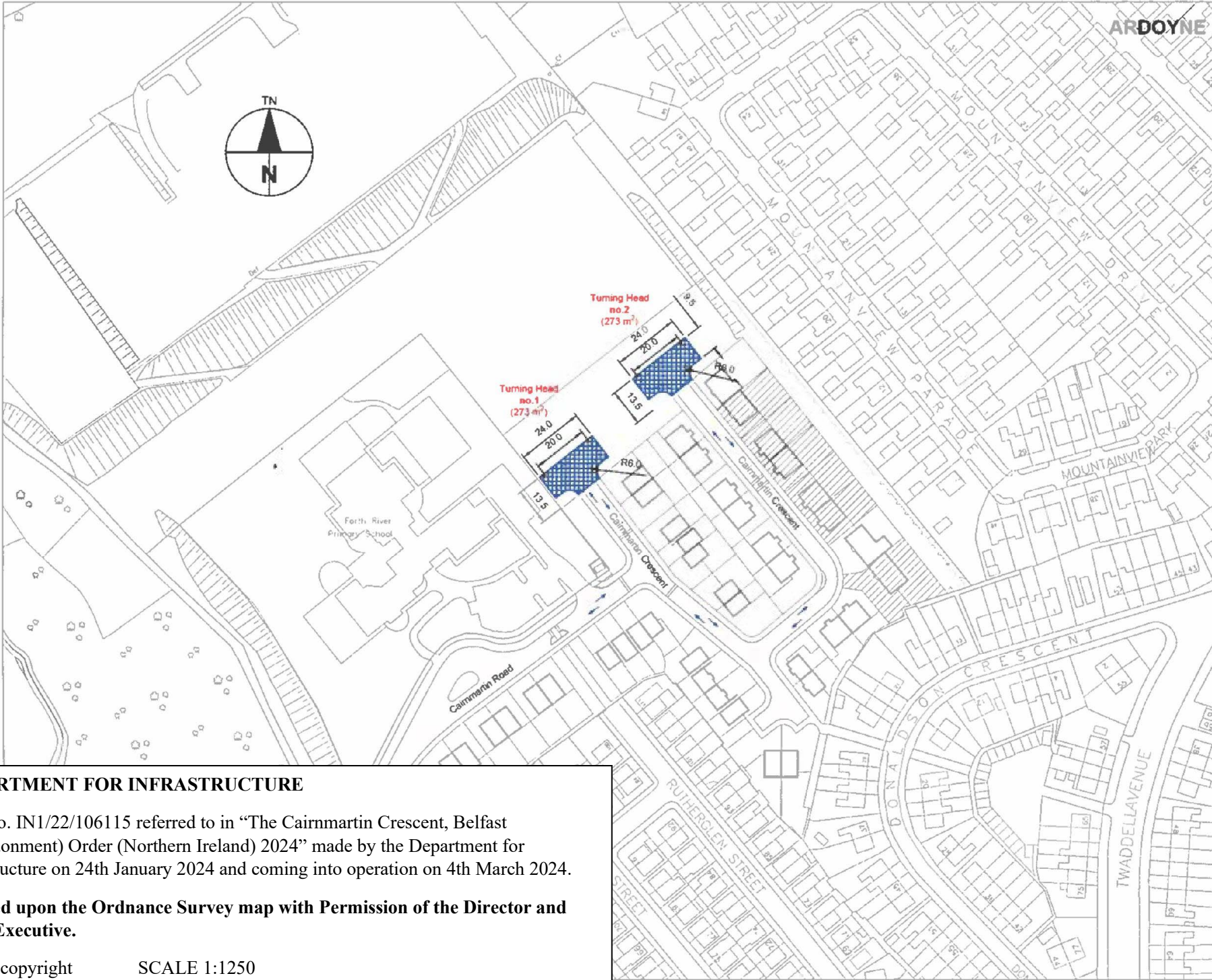
**KEY**

-  Turning heads to be abandoned
-  2-way traffic

ISSUE/REVISION

| NO. | DESCRIPTION |
|-----|-------------|
|     |             |
|     |             |
|     |             |
|     |             |
|     |             |
|     |             |
|     |             |
|     |             |
|     |             |
|     |             |

**FOR APPROVAL**



**DEPARTMENT FOR INFRASTRUCTURE**

Map No. IN1/22/106115 referred to in “The Cairnmartin Crescent, Belfast (Abandonment) Order (Northern Ireland) 2024” made by the Department for Infrastructure on 24th January 2024 and coming into operation on 4th March 2024.

© Based upon the Ordnance Survey map with Permission of the Director and Chief Executive.

Crown copyright SCALE 1:1250