



ANAGH Area

Watercourse Inspection Sheet

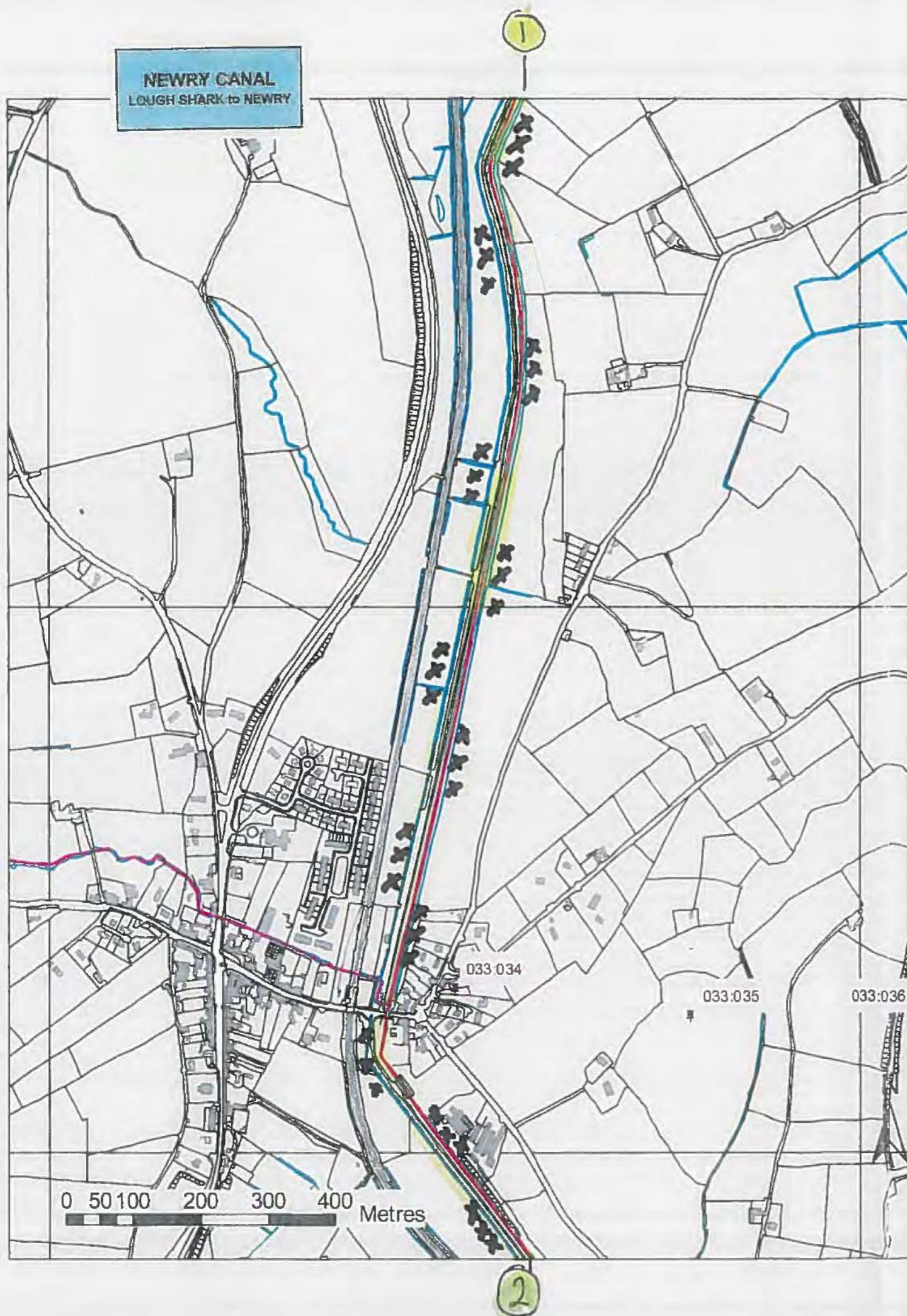
Watercourse: <u>NEWRY CANAL</u>	Reach <u>LOUGH SHARK - NEWRY</u>
Catchment:	From: To: Total length of reach:

Ref. No	Feature Description e.g. shoal, silt/gravel, weed growth, overhanging branches, fallen trees, erosion, fishery, weir/groyne, debris, etc.	Priority	Action/Comments Estimate labour & plant required, including time. Estimate any significant materials required.	Length (m)	
				B	F
① ②	SPORADIC WEED GROWTH REMOVAL	2	1 22 ^m long reach rea		

Priority:
1 = Urgent (within 3 months)
2 = Next year's works prog.
3 = No works until next inspection

Notional length of works (km):	
Total length of works (km):	

Inspected by: [REDACTED]	Date: <u>10/5/23</u>	Number of sheets: <u>10</u>	Sheet number: <u>1</u>
Checked by:	Date:		



ALTAGH Area

Watercourse Inspection Sheet

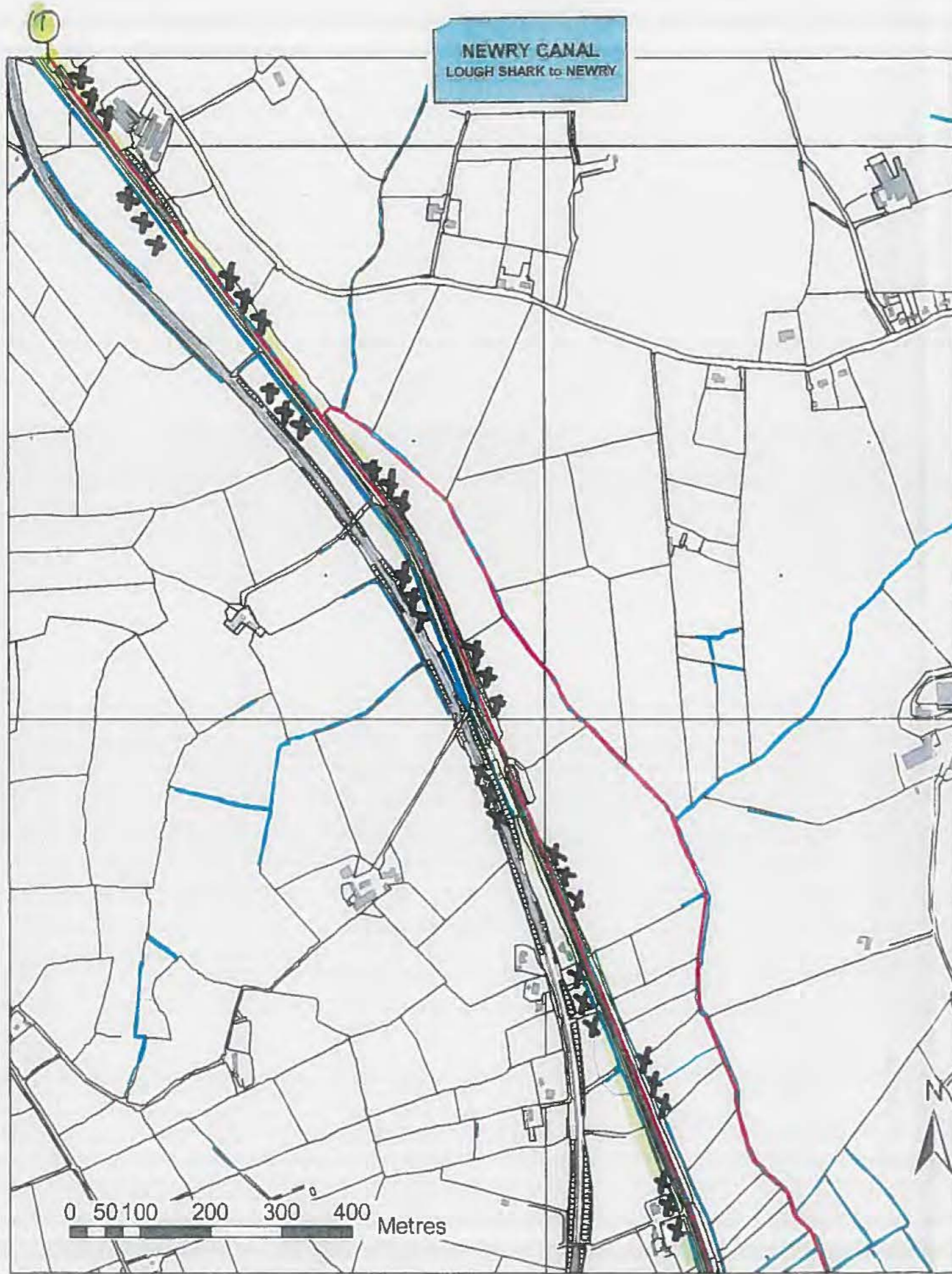
Watercourse: <u>NEWRY CANAL</u>	Reach <u>LOUGH SHARK - NEWRY</u>
Catchment:	From: To: Total length of reach:

Ref. No	Feature Description e.g. silt/gravel, weed growth, overhanging branches, fallen trees, erosion, fishery, weir/groyne, debris, etc.	Priority	Action/Comments Estimate labour & plant required, including time. Estimate any significant materials required.	Length (m)
				B/F
① ②	Sporadic WEED Growth REMOVAL	2	1 22 ^m longreach req	

Priority
 1 = Urgent (within 3 months)
 2 = Next year's works prog
 3 = No works until next inspection

Notional length of works (km):	
Total length of works (km):	

Inspected by: [Redacted]	Date: <u>10/5/23</u>	Number of sheets: <u>10</u>	Sheet number: <u>2</u>
Checked by:	Date:		



ARMAGH Area

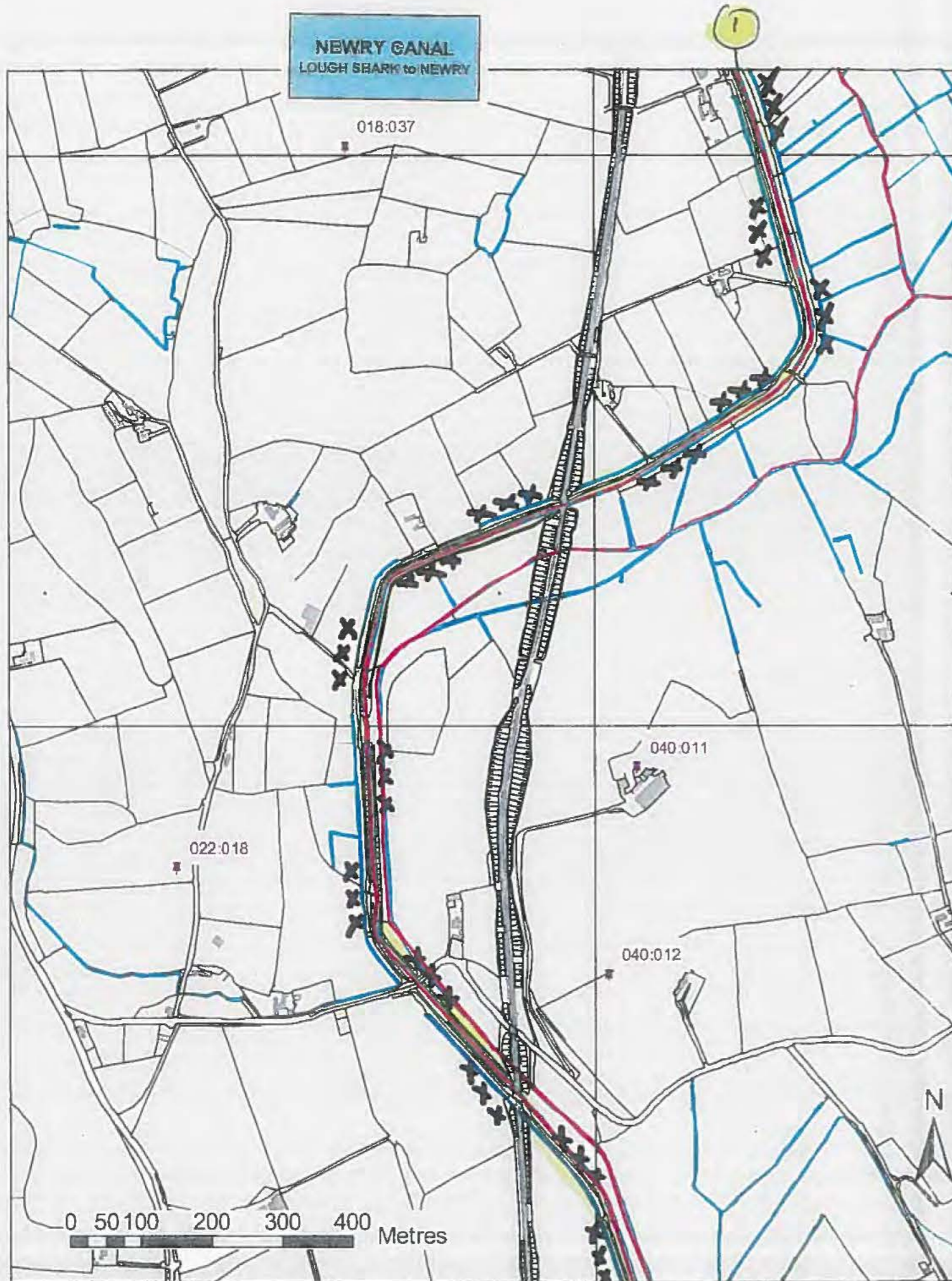
Watercourse Inspection Sheet

Watercourse: <u>NEWRY CANAL</u>		Reach <u>LOUGH SHARK - NEWRY</u>	
Catchment:		From:	To:
		Total length of reach:	
Ref. No	Feature Description e.g. shoal, silt/gravel, weed growth, overhanging branches, fallen trees, erosion, fishery, weir/groyne, debris, etc.	Priority	Action/Comments Estimate labour & plant required, including time. Estimate any significant materials required.
			Length (m) B/F
① ↓ ②	Spontaneous weed growth removal	2	1 22 ^T Longreach REQ

Priority
 1 = Urgent (within 3 months)
 2 = Next year's works prog.
 3 = No works until next inspection

Notional length of works (km):	
Total length of works (km):	

Inspected by: [REDACTED]	Date: <u>10/5/23</u>	Number of sheets: <u>10</u>	Sheet number: <u>3</u>
Checked by:	Date:		

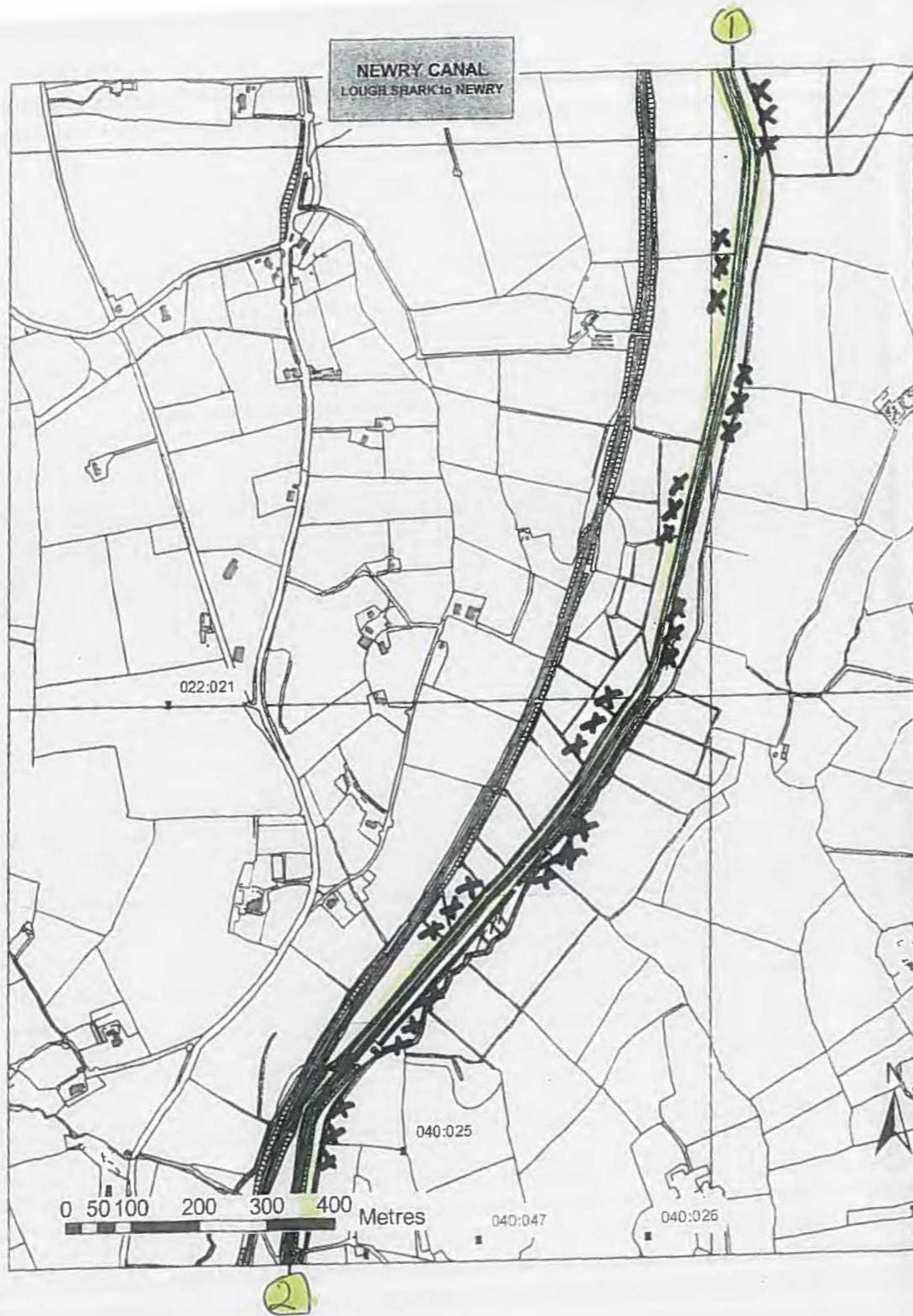


ARMAGH Area

Watercourse Inspection Sheet

Watercourse: <u>NEWRY CANAL</u>		Reach <u>LOUGH SHARK - NEWRY</u>	
Catchment:		From:	To:
		Total length of reach:	
Ref. No	Feature Description <small>e.g. shoal, silt/gravel, weed growth, overhanging branches, fallen trees, erosion, fishery, weir/groyne, debris, etc.</small>	Priority	Action/Comments <small>Estimate labour & plant required, including time. Estimate any significant materials required.</small>
			Length (m) <small>B/F</small>
①	Sporadic weed growth	2	122 ^m long reach REA
②	Removal		
Priority: 1 = Urgent (within 3 months) 2 = Next year's works prog 3 = No works until next inspection			Notional length of works (km):
			Total length of works (km):

Inspected by: [REDACTED]	Date: <u>10/5/23</u>	Number of sheets: <u>10</u>	Sheet number: <u>4</u>
Checked by:	Date:		



ARMAGH Area

Watercourse Inspection Sheet

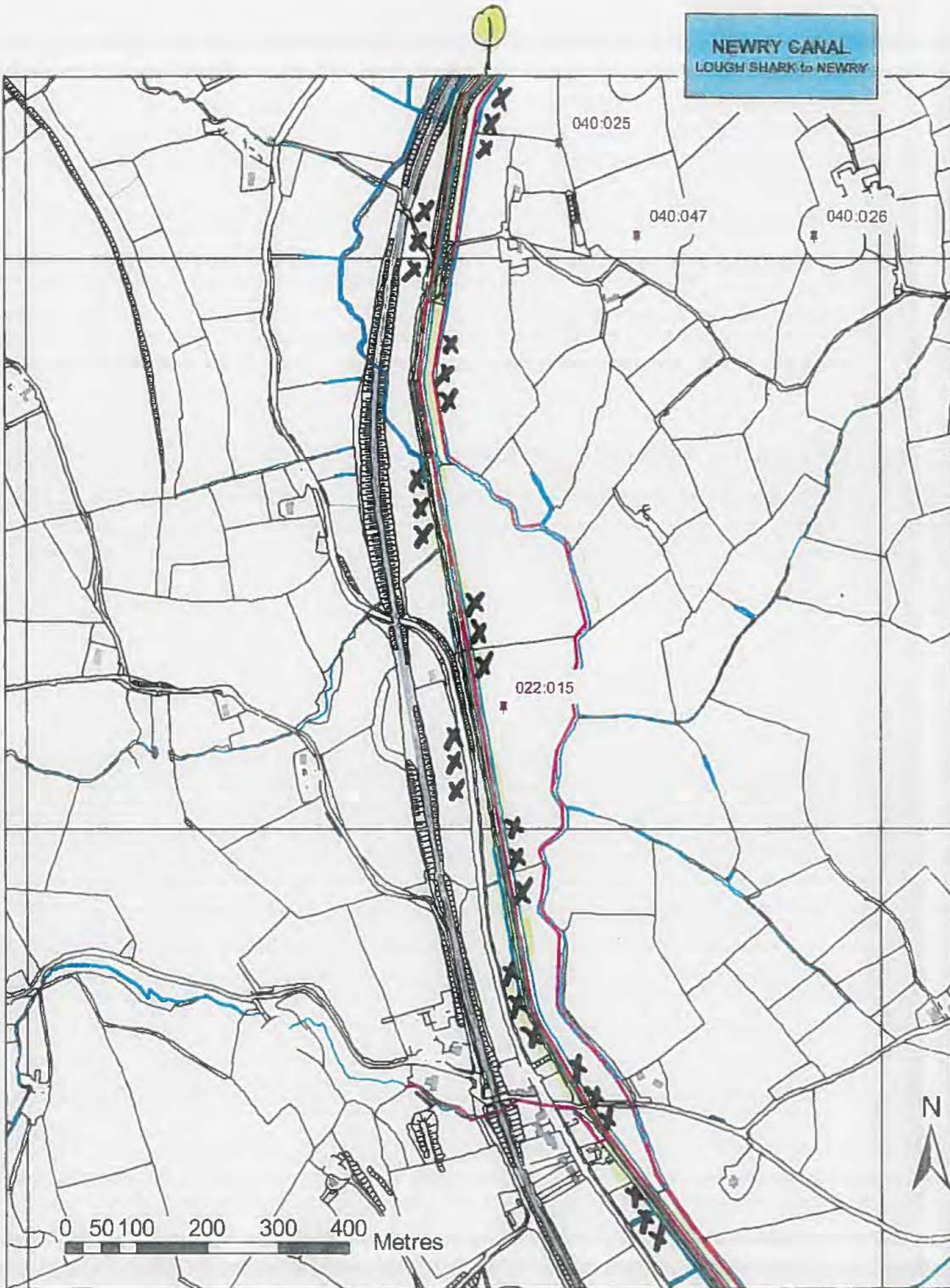
Watercourse: NEWRY CANAL		Reach LOUGH SPARK - NEWRY	
Catchment:		From:	To:
		Total length of reach:	
Ref. No	Feature Description <small>e.g. silt/gravel, weed growth, overhanging branches, fallen trees, erosion, fishery, weir/groyne, debris, etc.</small>	Priority	Action/Comments <small>Estimate labour & plant required, including time. Estimate any significant materials required.</small>
① ↓ ②	SPORADIC WEED GROWTH REMOVAL	2	22 ^T Longreach REA

Notional length of works (km):

Total length of works (km):

Priority:
 1 = Urgent (within 3 months)
 2 = Next year's works prog
 3 = No works until next inspection

Inspected by:	[Redacted]	Date:	10/5/23	Number of reels:	10	Sheet number:	5
Checked by:		Date:					



ANAGH Area

Watercourse Inspection Sheet

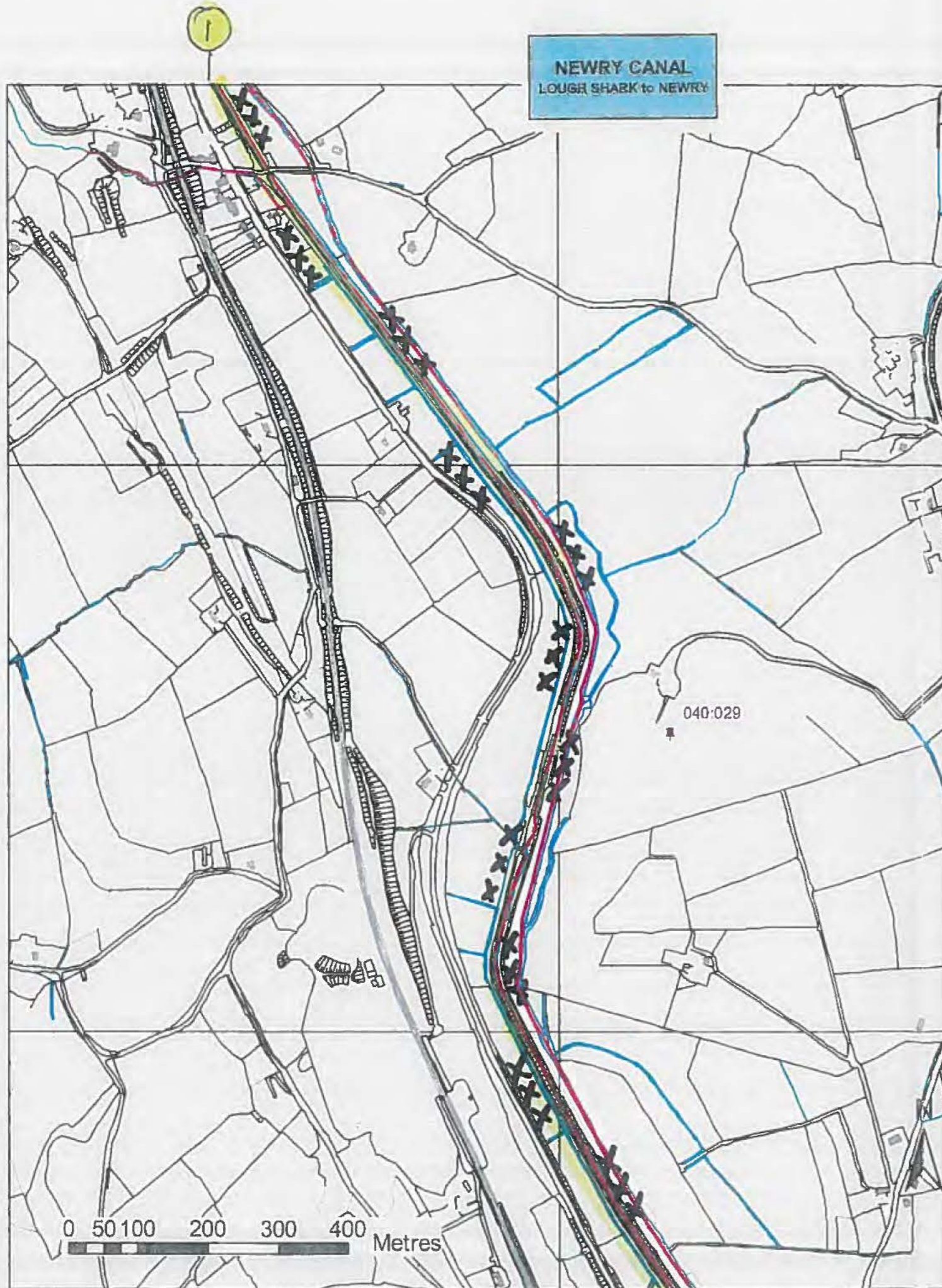
Watercourse: <u>NEWRY CANAL</u>		Reach <u>LOUGH SHARK - NEWRY</u>	
Catchment:		From:	To:
		Total length of reach:	

Ref. No	Feature Description <small>e.g. shoal, silt/gravel, weed growth, overhanging branches, fallen trees, erosion, fishery, weir groyne, debris, etc.</small>	Priority	Action/Comments		Length (m)
			Estimate labour & plant required, including time. Estimate any significant materials required.		
①	SPORADIC WEED GROWTH REMOVAL	2	1 22 ^m long reach Rea		
②					

Priority:
 1 = Urgent (within 3 months)
 2 = Next year's works prog
 3 = No works until next inspection

Notional length of works (km):	
Total length of works (km):	

Inspected by: [REDACTED]	Date: <u>10/5/23</u>	Number of sheets: <u>10</u>	Sheet number: <u>6</u>
Checked by:	Date:		



NEWRY CANAL
LOUGH SHARK to NEWRY

ASHMUN Area

Watercourse Inspection Sheet

Watercourse: NEWRY CANAL	Reach LOUGH SHARK - NEWRY
Catchment:	From: To: Total length of reach:

Ref. No	Feature Description e.g. shoal, silt/gravel, weed growth, overhanging branches, fallen trees, erosion fishery, wingroyne, debris, etc.	Priority	Action/Comments Estimate labour & plant required, including time. Estimate any significant materials required.	Length (m)	
				B	F
① ②	Specific Weed Growth Removal	2	122 ^m longreach Rea		

Priority:
1 = Urgent (within 3months)
2 = Next year's works prog.
3 = No works until next inspection

Notional length of works (km):	
Total length of works (km):	

Inspected by: [Redacted]	Date: 19/5/23	Number of sheets: 10	Sheet number: 7
Checked by:	Date:		



A. MAGH Area

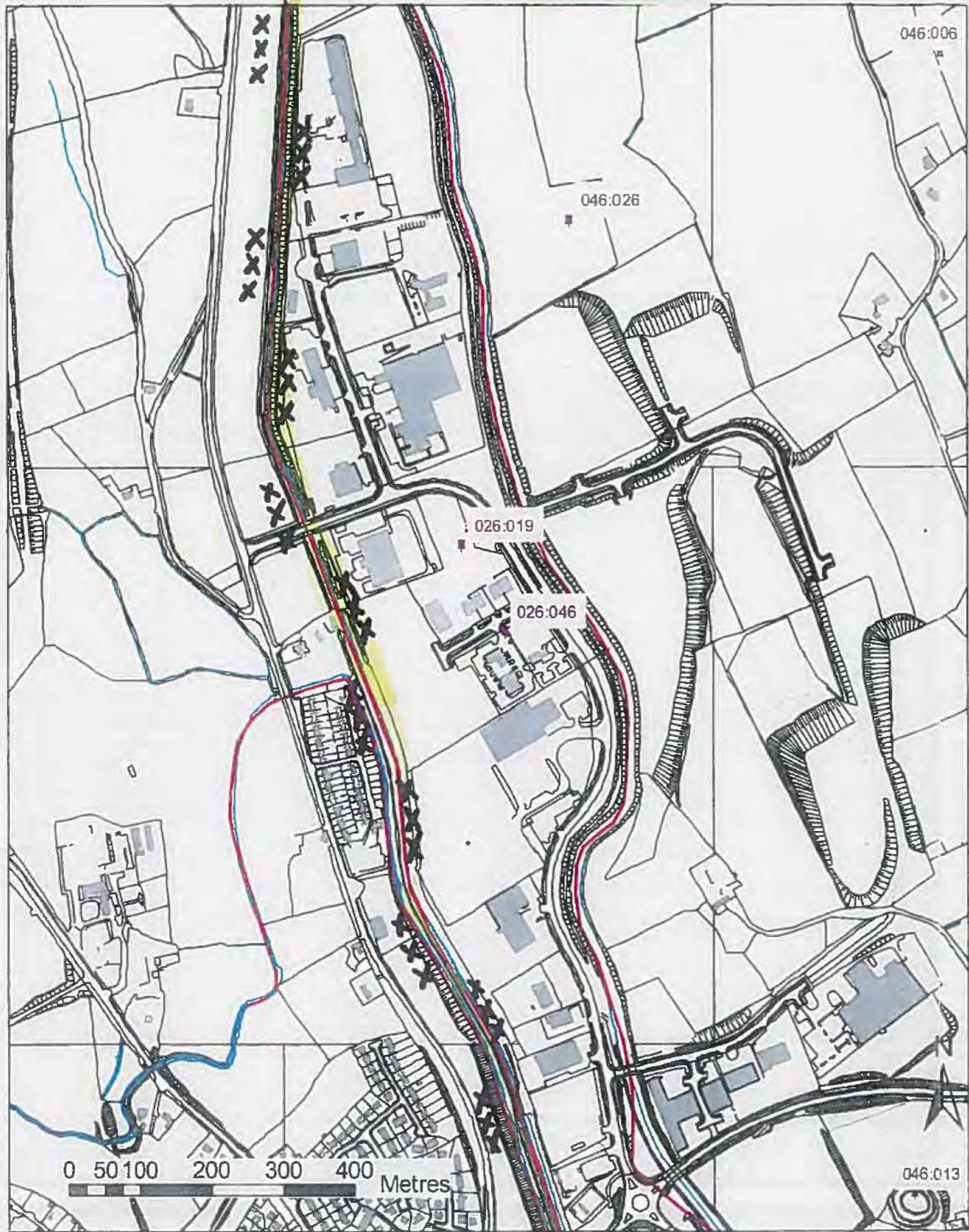
Watercourse Inspection Sheet

Watercourse: NEWRY CANAL		Reach LOUGH SHARK - NEWRY	
Catchment:		From:	To:
		Total length of reach:	
Ref. No	Feature Description e.g. shoal, silt/gravel, weed growth, overhanging branches, fallen trees, erosion, fishery, weir/groyne, debris, etc.	Priority	Action/Comments Estimate labour & plant required, including time. Estimate any significant materials required.
①	SPORADIC WEED GROWTH	2	1.22 ¹ Longreach Lea
②	REMOVED		
			Length (m)
			B/F
			Notional length of works (km):
			Total length of works (km):

Priority:
 1 = Urgent (within 3 months)
 2 = Next year's works prog.
 3 = No works until next inspection

Inspected by:	[Redacted]	Date:	10/5/22	Number of sheets:	10	Sheet number:	8
Checked by:		Date:					

NEWRY CANAL
LOUGH SHARK to NEWRY



ALMAGH Area

Watercourse Inspection Sheet

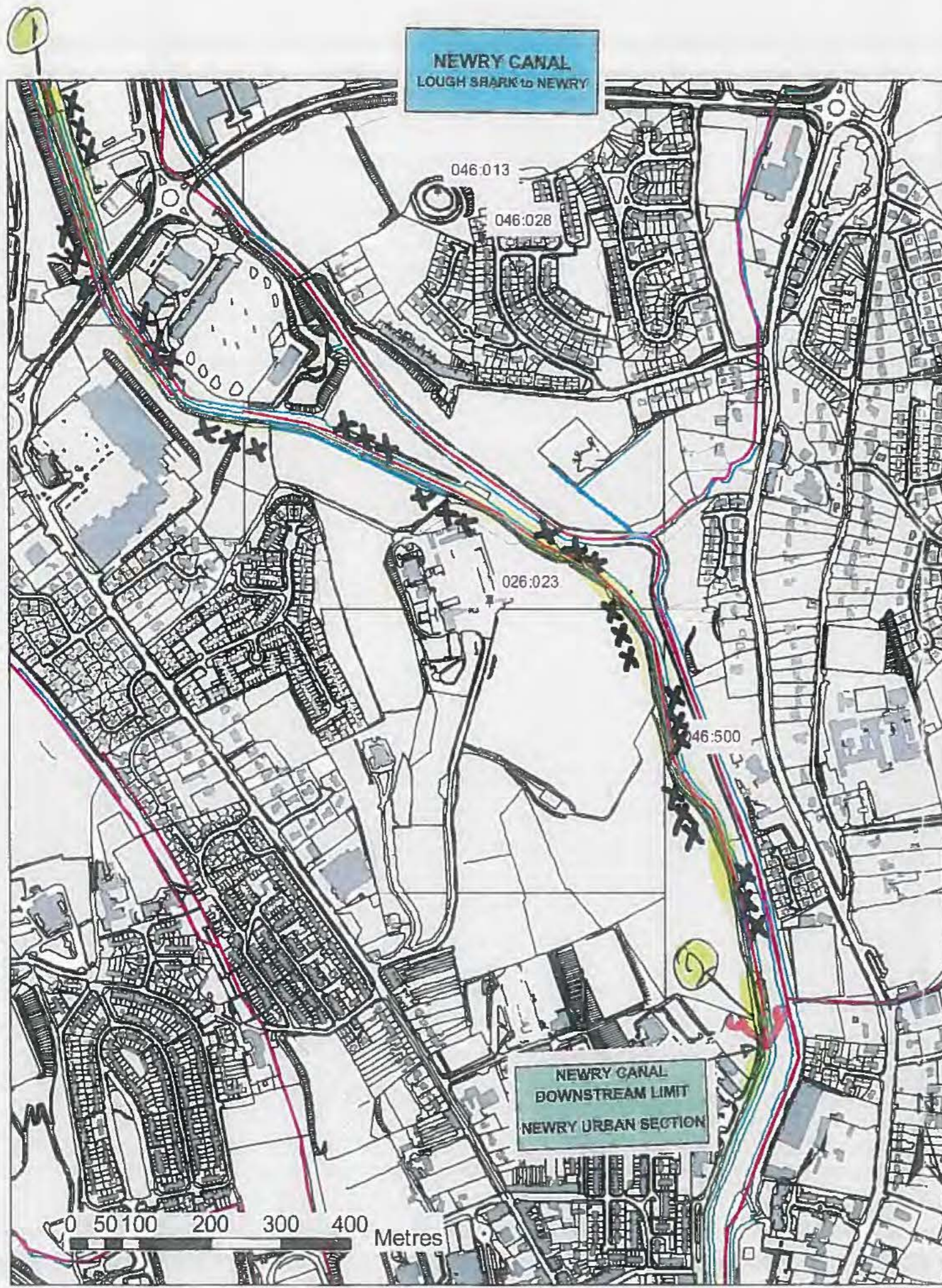
Watercourse: NEWRY CANAL	Reach: LOUGH SHARK - NEWRY
Catchment:	From:
	To:
	Total length of reach:

Ref. No	Feature Description e.g. silt, silt/gravel, weed growth, overhanging branches, fallen trees, erosion, fishery, weir/groyne, debris, etc.	Priority	Action/Comments Estimate labour & plant required, including time. Estimate any significant materials required.	Length (m)
				B/F
①	SPORADIC WEED GROWTH	2	122 ^m long reach Rea.	
②	REMOVAL			

Priority:
1 = Urgent (within 3 months)
2 = Next year's works prog.
3 = No works until next inspection.

Notional length of works (km):	
Total length of works (km):	

Inspected by: [REDACTED]	Date: 10/5/23	Number of sheets: 10	Sheet number: 9
Checked by:	Date:		



ARAGH Area

Watercourse Inspection Sheet

Watercourse: <u>NEWRY CANAL</u>	Reach <u>LOUGH SHARK - NEWRY</u>
Catchment:	From: To: Total length of reach:

Ref. No	Feature Description <small>e.g. silt/gravel, weed growth, overhanging branches, fallen trees, erosion, fishery, weir/groyne, debris, etc.</small>	Priority	Action/Comments <small>Estimate labour & plant required, including time Estimate any significant materials required.</small>	Length (m) <small>B/F</small>
①	SPORADIC WEED GROWTH	2	1.22 ⁵ longreach reach	
②	REMOVED			

Priority
 1 = Urgent (within 3 months)
 2 = Next year's works prog.
 3 = No works until next inspection

Notional length of works (km):	
Total length of works (km):	

Inspected by: [REDACTED]	Date: <u>10/5/23</u>	Number of sheets: <u>10</u>	Sheet number: <u>10</u>
Checked by:	Date:		