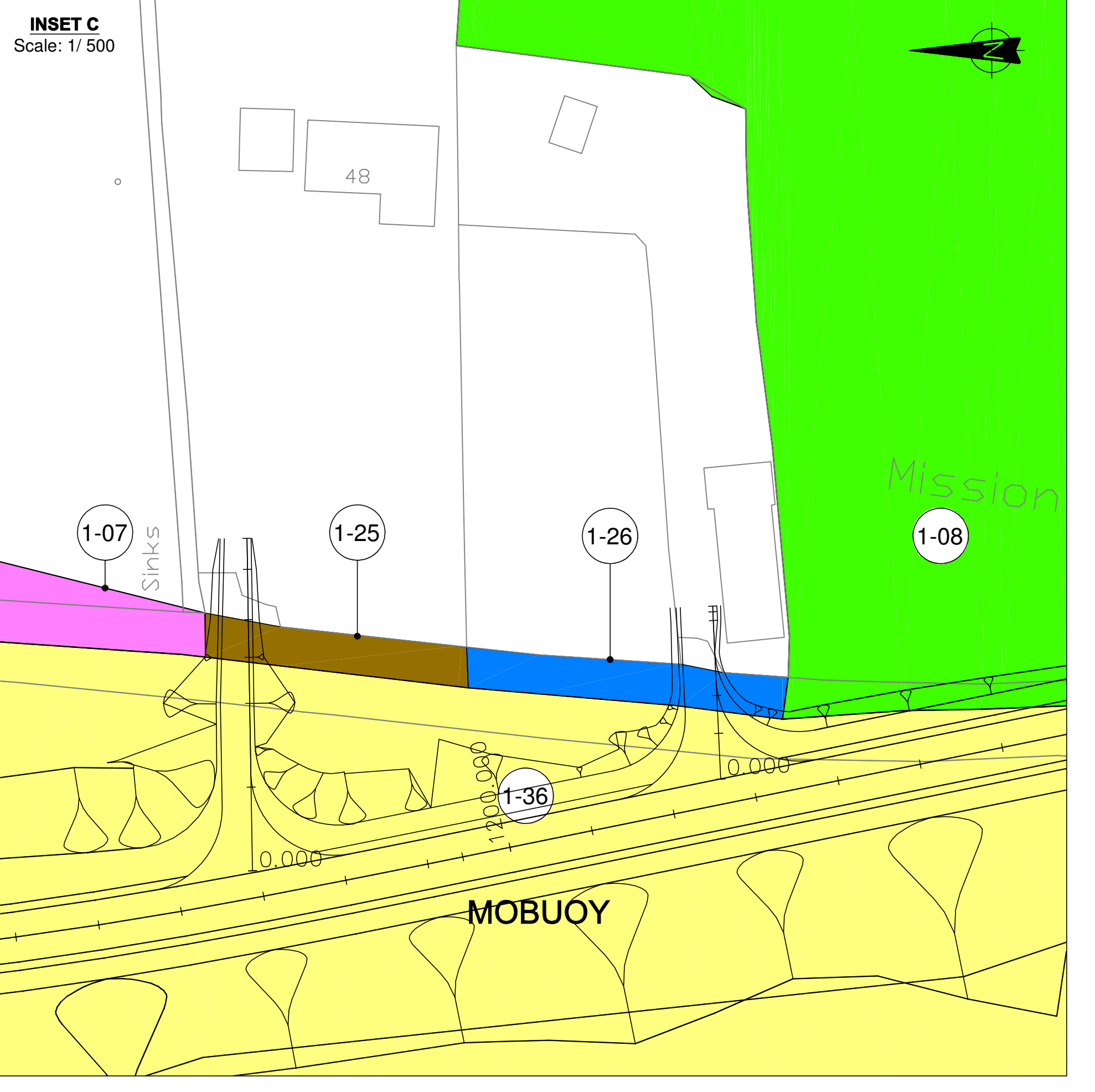
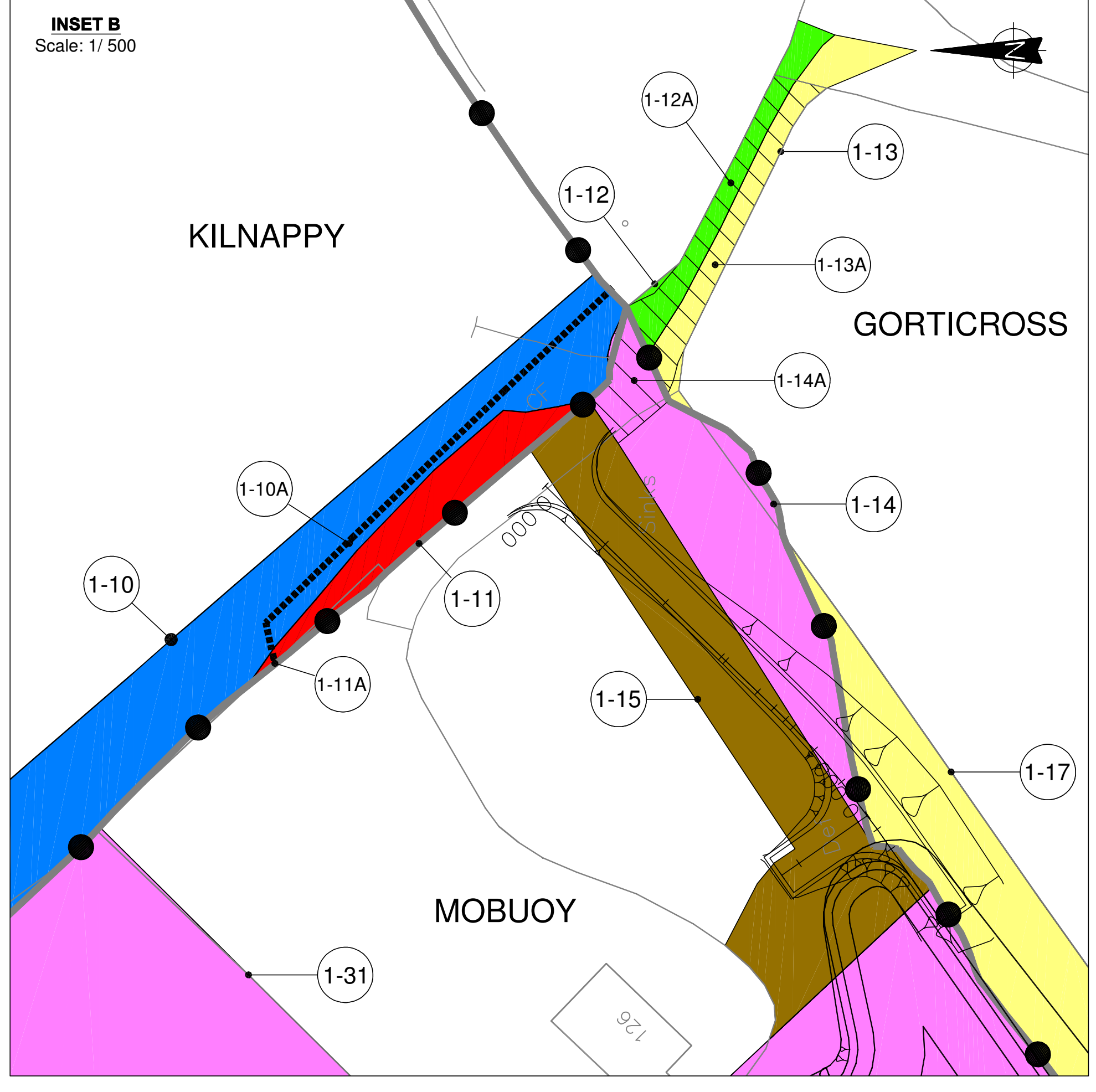
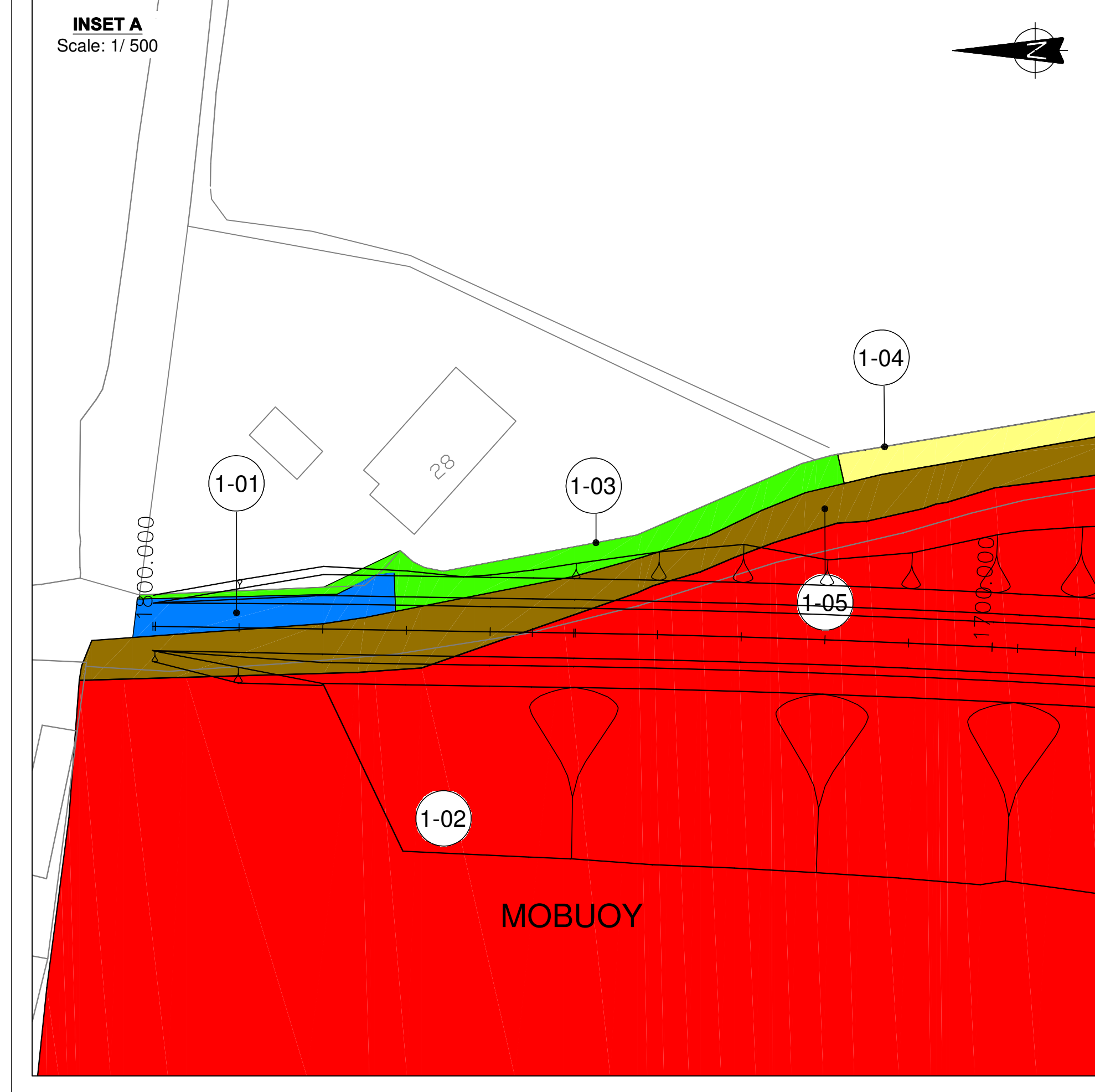
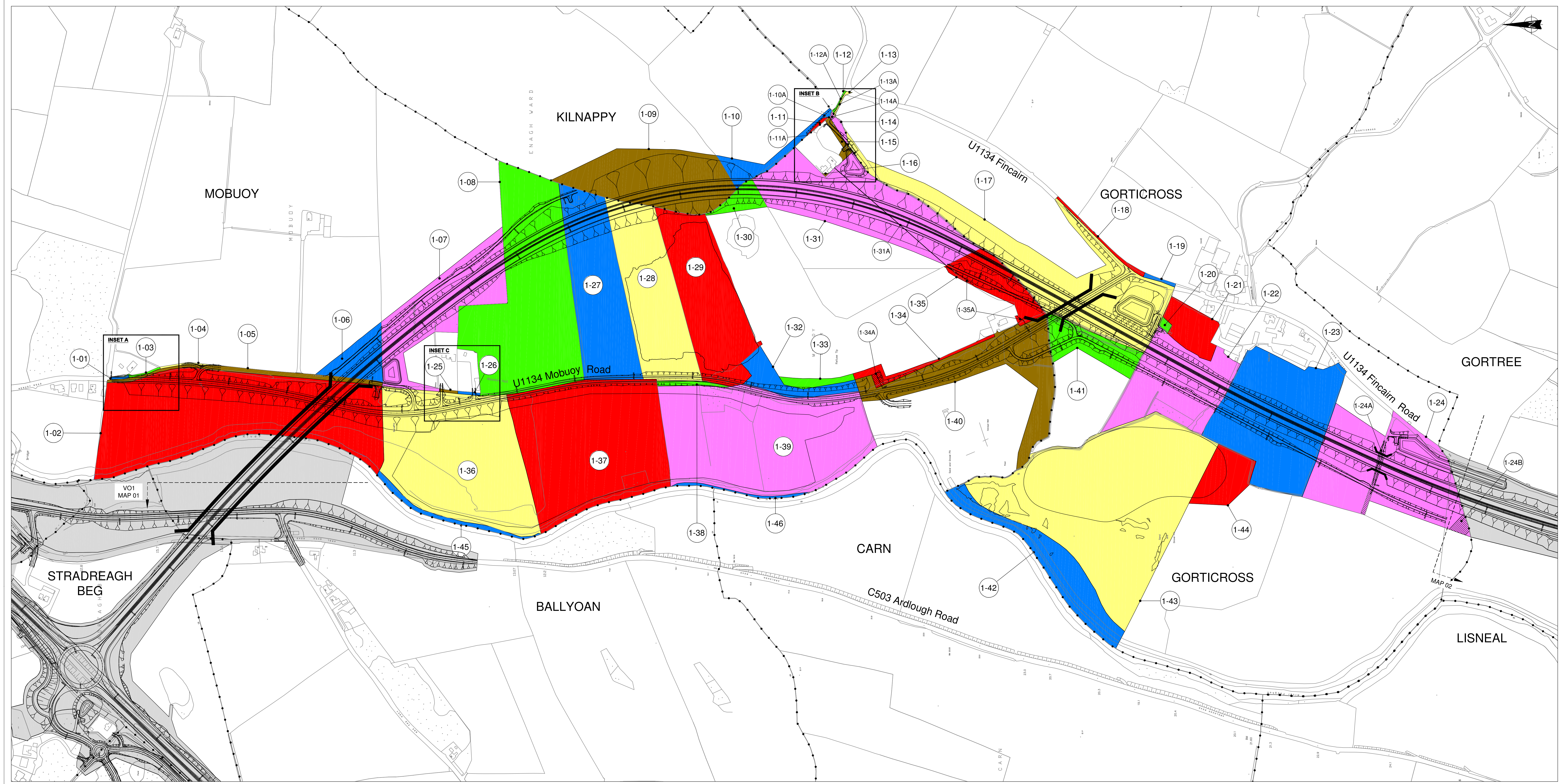


THIS DRAWING MAY BE USED ONLY FOR THE PURPOSE INTENDED AND ONLY WRITTEN DIMENSIONS SHALL BE USED

This material is based upon Crown Copyright and is reproduced with the permission of Land & Property Services under delegated authority from the Controller of Her Majesty's Stationery Office. © Crown copyright and database rights NIWA 2014. Unauthorised reproduction infringes © Crown copyright & may lead to prosecution or civil proceedings.

MAP 1

- Key:**
- TOWNLAND BOUNDARY
 - (XX) PLOT REFERENCE WITHIN SCHEDULE
 - - - MATCHLINE
 - AREA VESTED FROM FOLIO



Updated Plot	MC / PET	30.11.11	G
Revised drawing file	MC / PET	11.11.11	F
Update Plot Numbers & DWG Format	MC / PET	17.10.11	E
Update Plot Numbers & DWG Format	MC / PET	29.09.11	D
Update Plot Numbers	MC / PET	13.08.11	C
Update Plot Numbers	MC / PET	25.07.11	B
Update Plot Numbers	MC / PET	14.05.11	A
Revision Details	By	Date	Suffix
	Check		

Drawing Status: **DRAFT ISSUE**



Co-financed by the European Union
Under the European Regional Development Fund (ERDF)

THE SOLE RESPONSIBILITY OF THIS PUBLICATION LIES WITH THE AUTHOR. THE EUROPEAN UNION IS NOT RESPONSIBLE FOR ANY USE THAT MAY BE MADE OF THE INFORMATION CONTAINED THEREIN.

Job Title:
**NORTH WESTERN KEY TRANSPORT CORRIDOR
 A6 LONDONDERRY TO DUNGIVEN
 DUALLING SCHEME**

Drawing Title:
**LAND PLAN SECTION 2
 MOBUIOY ROAD TO
 DERRYCHRIER ROAD
 MAP 1 OF 11**

Scale at A0	1:2500		
Drawn	Approved	Original	Date
MC	PET		NOV 2011
Stage 1 check	Stage 2 check	Originated	Date



Drawing Number	Rev
S106466 - VO(2) - 001	G

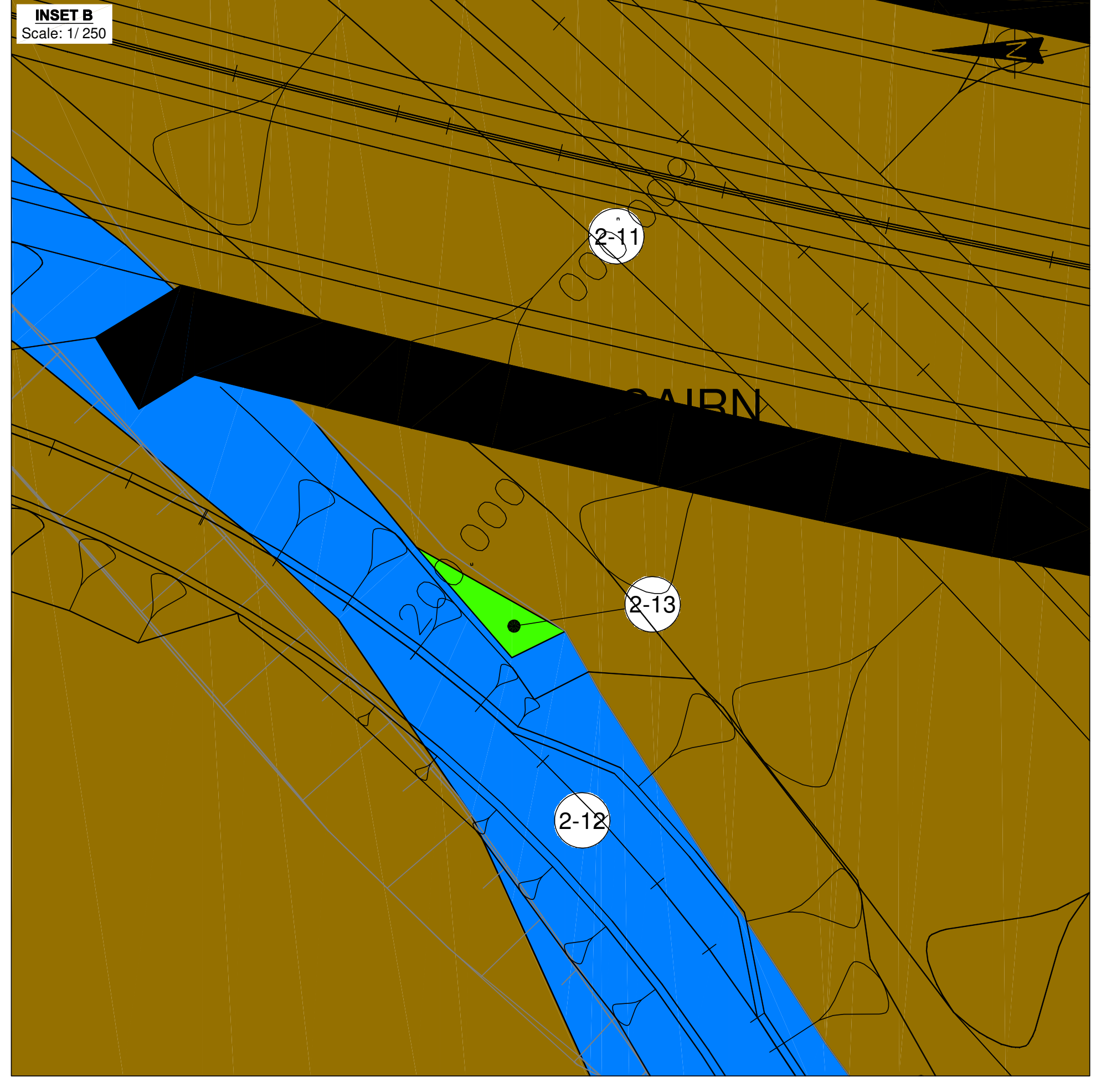
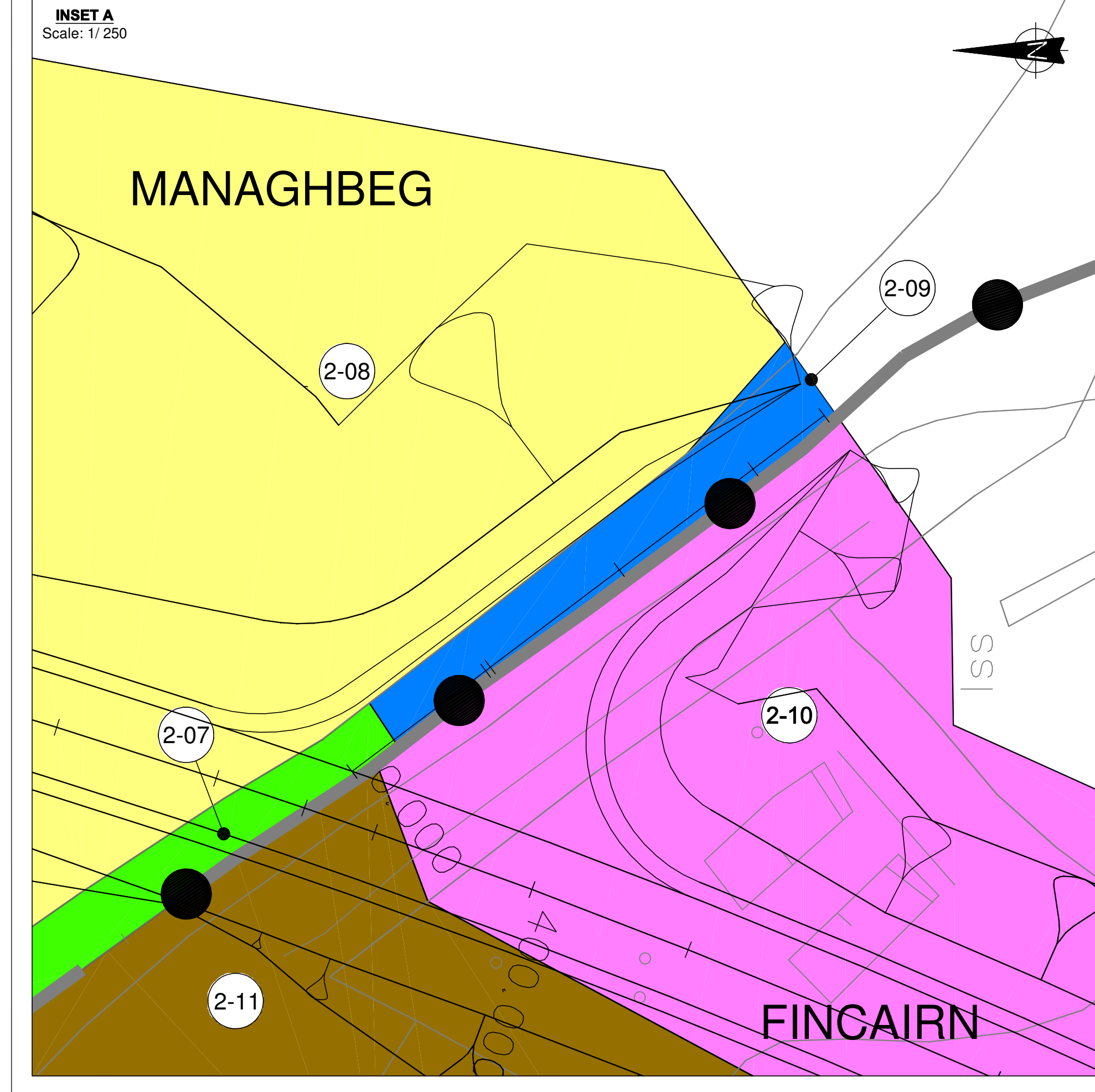
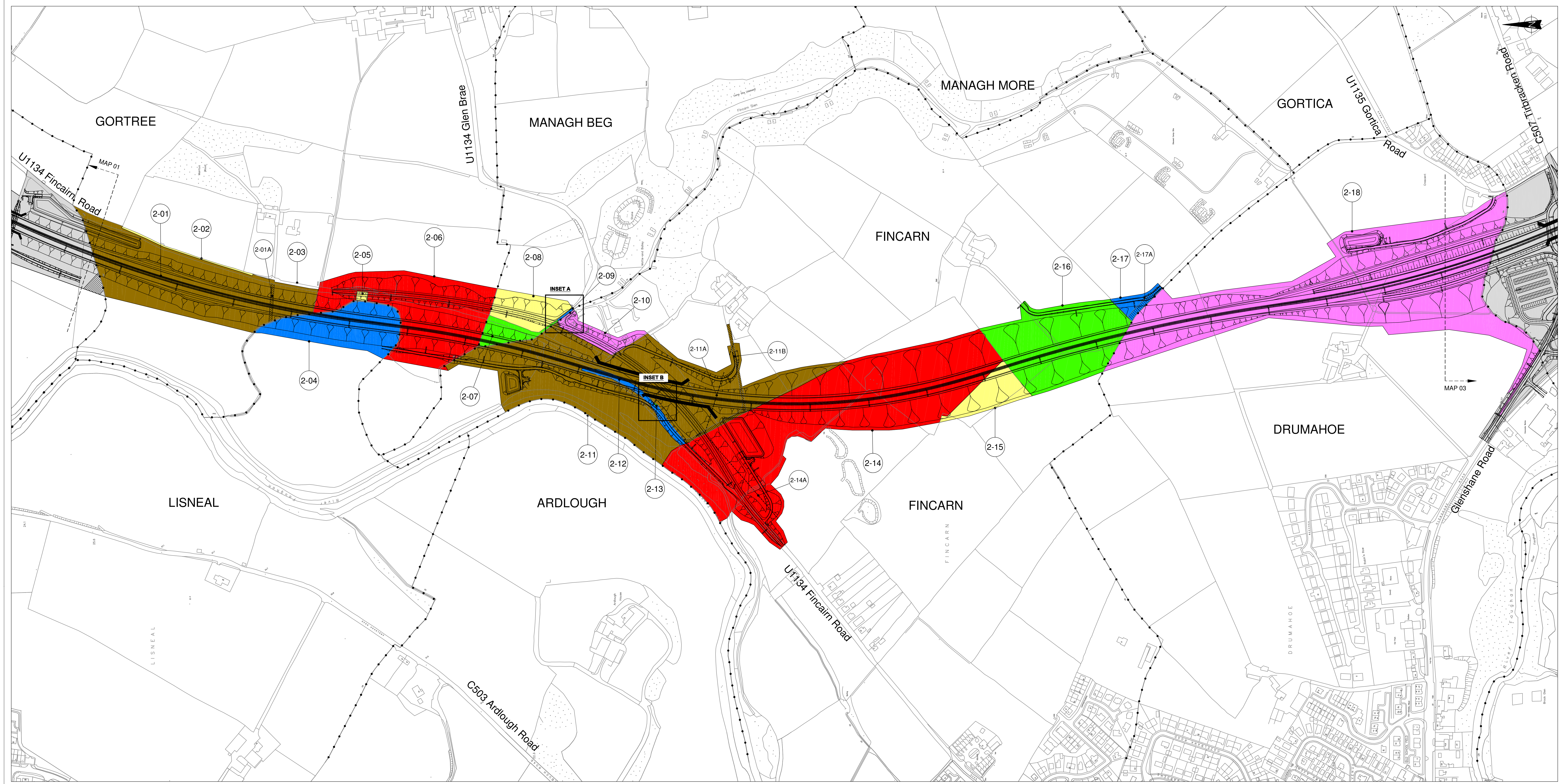
MAP 1

THIS DRAWING MAY BE USED ONLY FOR THE PURPOSE INTENDED AND ONLY WRITTEN DIMENSIONS SHALL BE USED

This material is based upon Crown Copyright and is reproduced with the permission of Land & Property Services under delegated authority from the Controller of Her Majesty's Stationery Office. © Crown copyright and database rights NIWA 2011. Unauthorised reproduction infringes Crown copyright & may lead to prosecution or civil proceedings.

MAP 2

- Key:**
- TOWNLAND BOUNDARY
 - (XX) PLOT REFERENCE WITHIN SCHEDULE
 - - - MATCHLINE
 - AREA VESTED FROM FOLIO



Updated Plans	MC / PET	30.11.11	G
Revised drawing title	MC / PET	11.11.11	F
Update Plot Numbers & DWG Format	MC / PET	17.10.11	E
Update Plot Numbers & DWG Format	MC / PET	29.09.11	D
Update Plot Numbers	MC / PET	13.08.11	C
Update Plot Numbers	MC / PET	25.07.11	B
Update Plot Numbers	MC / PET	14.05.11	A
Revision Details	By	Date	Suffix
	Check		

Drawing Status: **DRAFT ISSUE**



Co-financed by the European Union
 under the European Regional Development Fund (ERDF)

THE SOLE RESPONSIBILITY OF THIS PUBLICATIONS WITH THE EXCEPT THE EUROPEAN UNION IS NOT RESPONSIBLE FOR ANY USE THAT MAY BE MADE OF THE INFORMATION CONTAINED THEREIN

Job Title:
NORTH WESTERN KEY TRANSPORT CORRIDOR A6 LONDONDERRY TO DUNGIVEN DUALLING SCHEME

Drawing Title:
LAND PLAN SECTION 2 MOBVOY ROAD TO DERRYCHRIER ROAD SHEET 2 OF 11

Scale at A0: 1:2500

Drawn	Approved
MC	PET
Stage 1 check	Stage 2 check
Originated	Date
	NOV 2011



Drawing Number	Rev
S106466 - VO(2) - 002	G

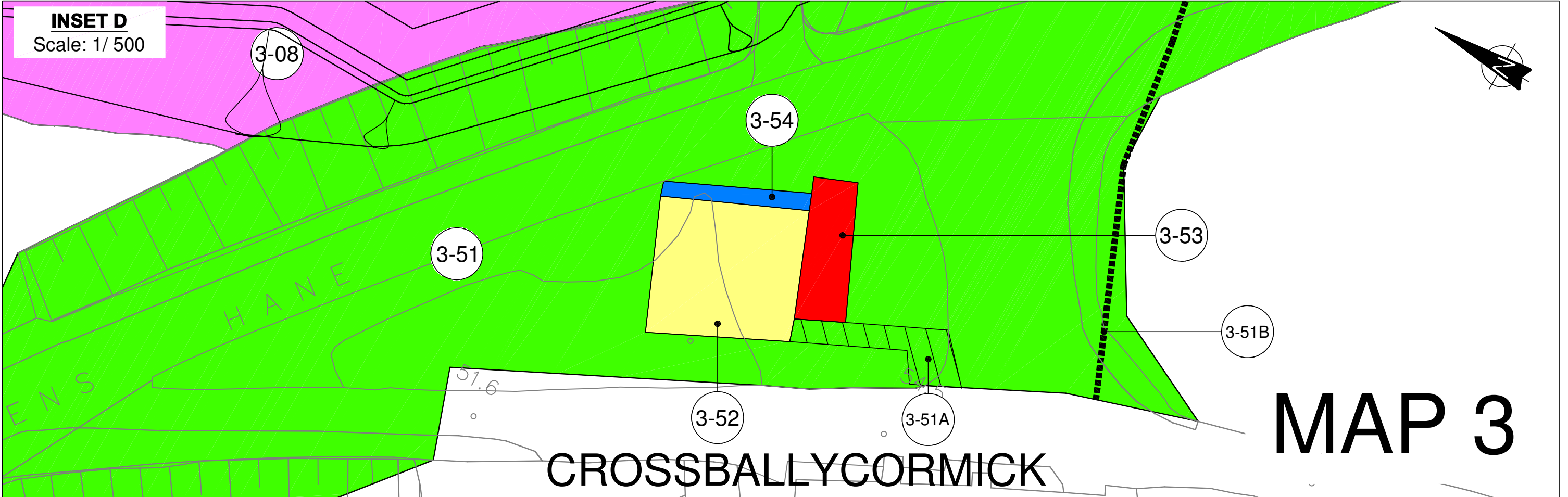
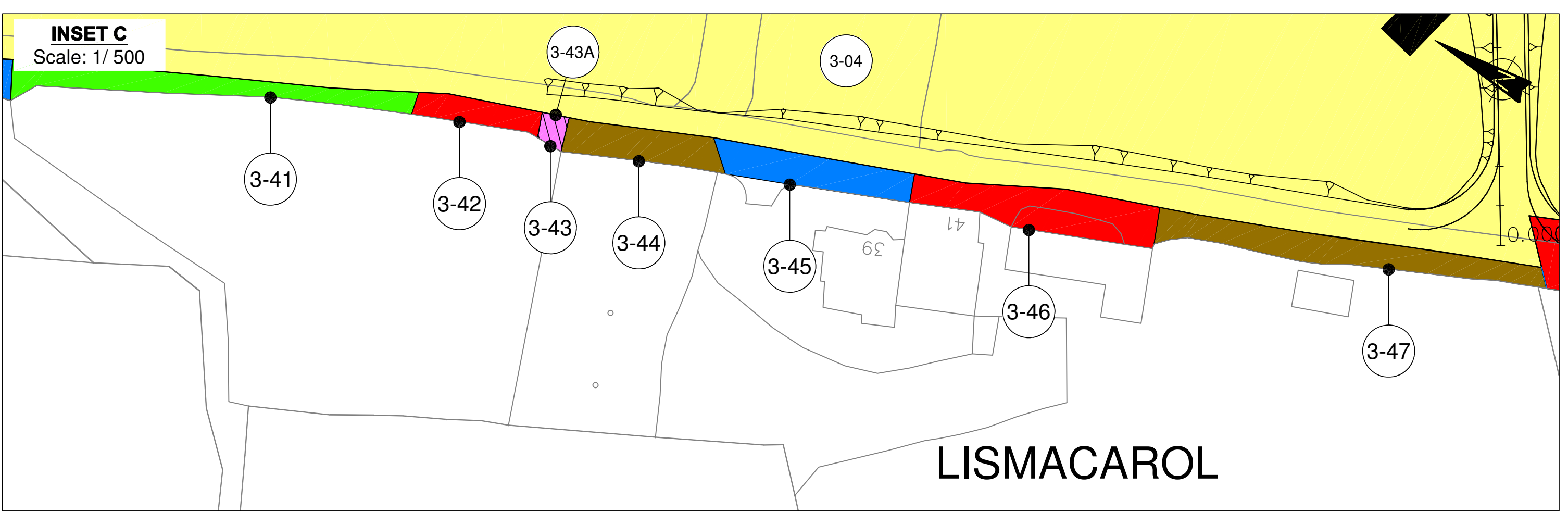
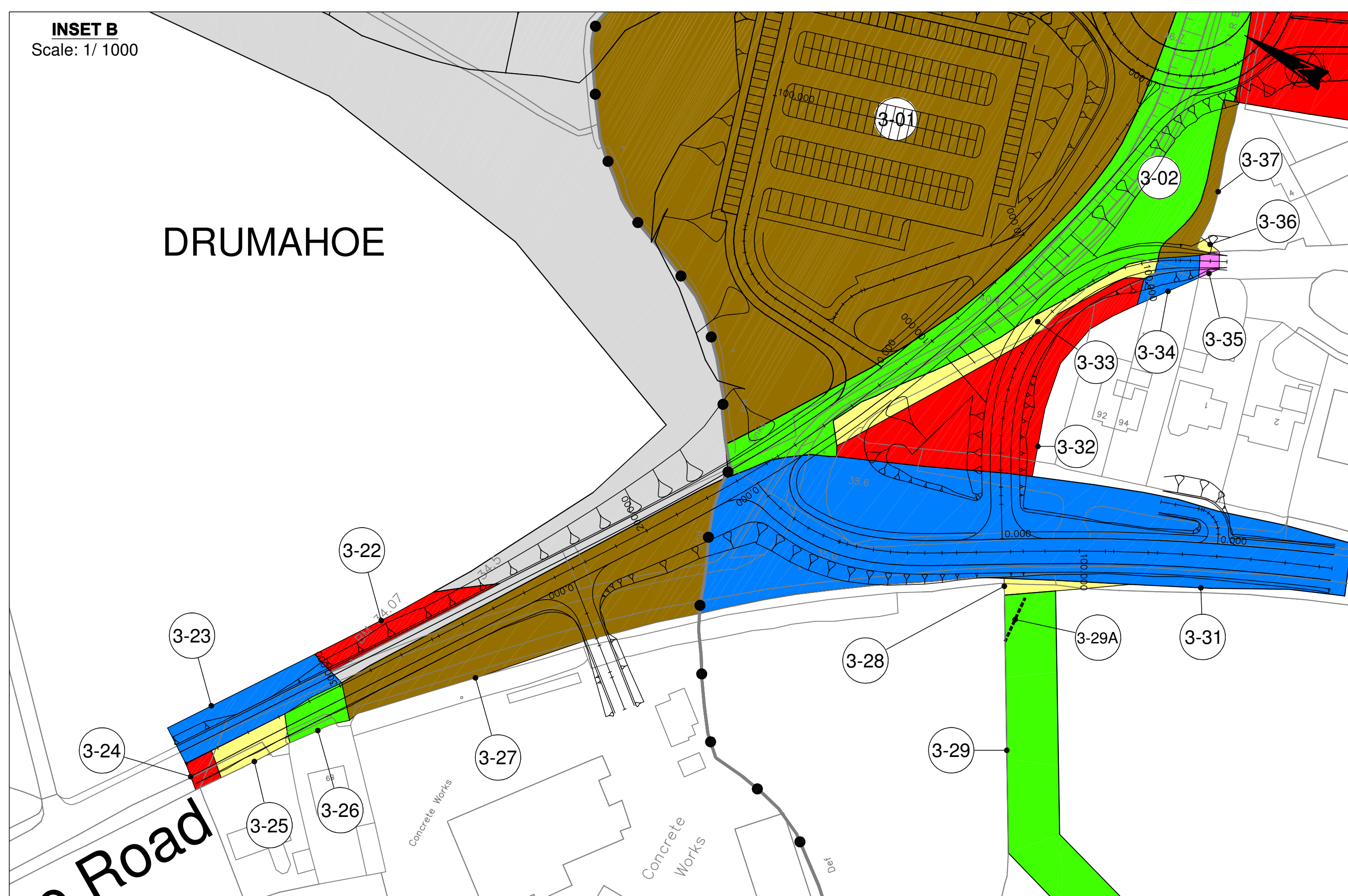
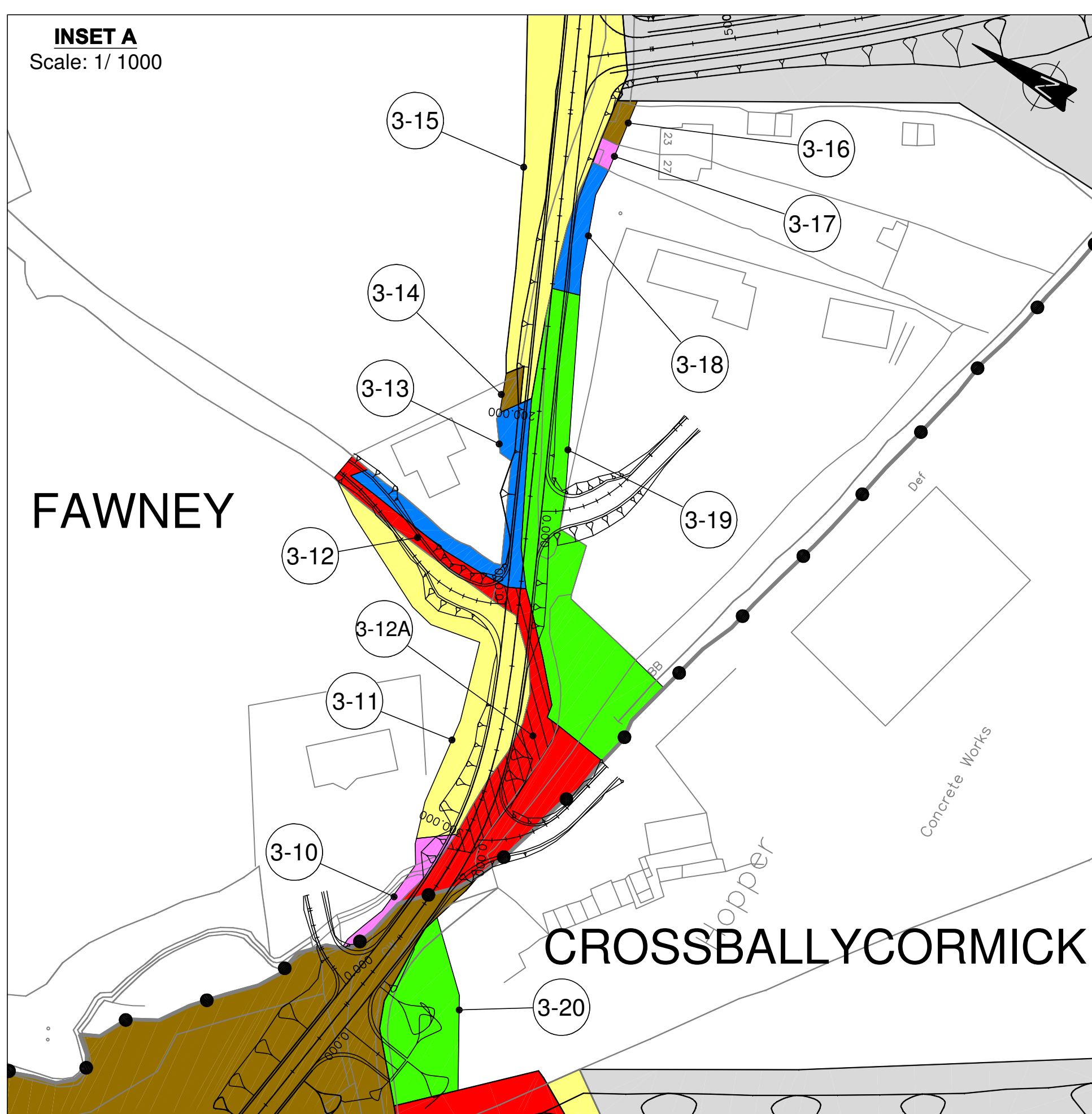
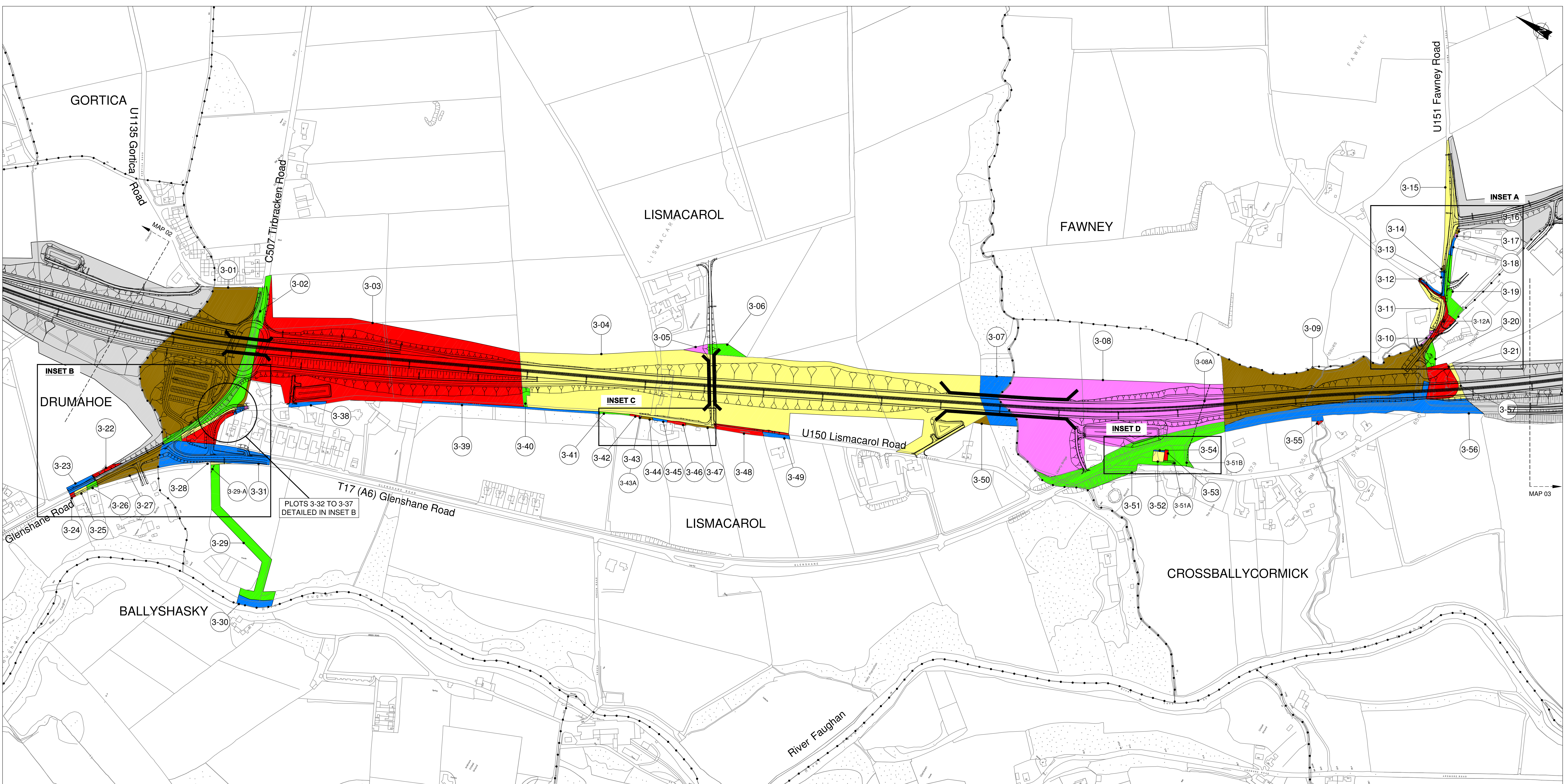
MAP 2

THIS DRAWING MAY BE USED ONLY FOR THE PURPOSE INTENDED AND ONLY WRITTEN DIMENSIONS SHALL BE USED

This material is based upon Crown Copyright and is reproduced with the permission of Land & Property Services under delegated authority from the Controller of Her Majesty's Stationery Office. © Crown copyright and database rights NIWA ES/04/14. Unauthorised reproduction infringes © Crown copyright & may lead to prosecution or civil proceedings.

MAP 3

- Key:**
- TOWNLAND BOUNDARY
 - (XX) PLOT REFERENCE WITHIN SCHEDULE
 - MATCHLINE
 - AREA VESTED FROM FOLIO



Updated Plot	MC / PET	30.11.11	G	
Revised drawing title	MC / PET	11.11.11	F	
Update Plot Numbers	MC / PET	01.11.11	E	
Update Plot Numbers	MC / PET	29.09.11	D	
Update Plot Numbers	MC / PET	13.08.11	C	
Update Plot Numbers	MC / PET	25.07.11	B	
Update Plot Numbers	MC / PET	14.05.11	A	
Revision Details	By	Check	Date	Suffix

Drawing Status: **DRAFT ISSUE**



Co-financed by the European Union
 under the European Regional Development Fund (ERDF)

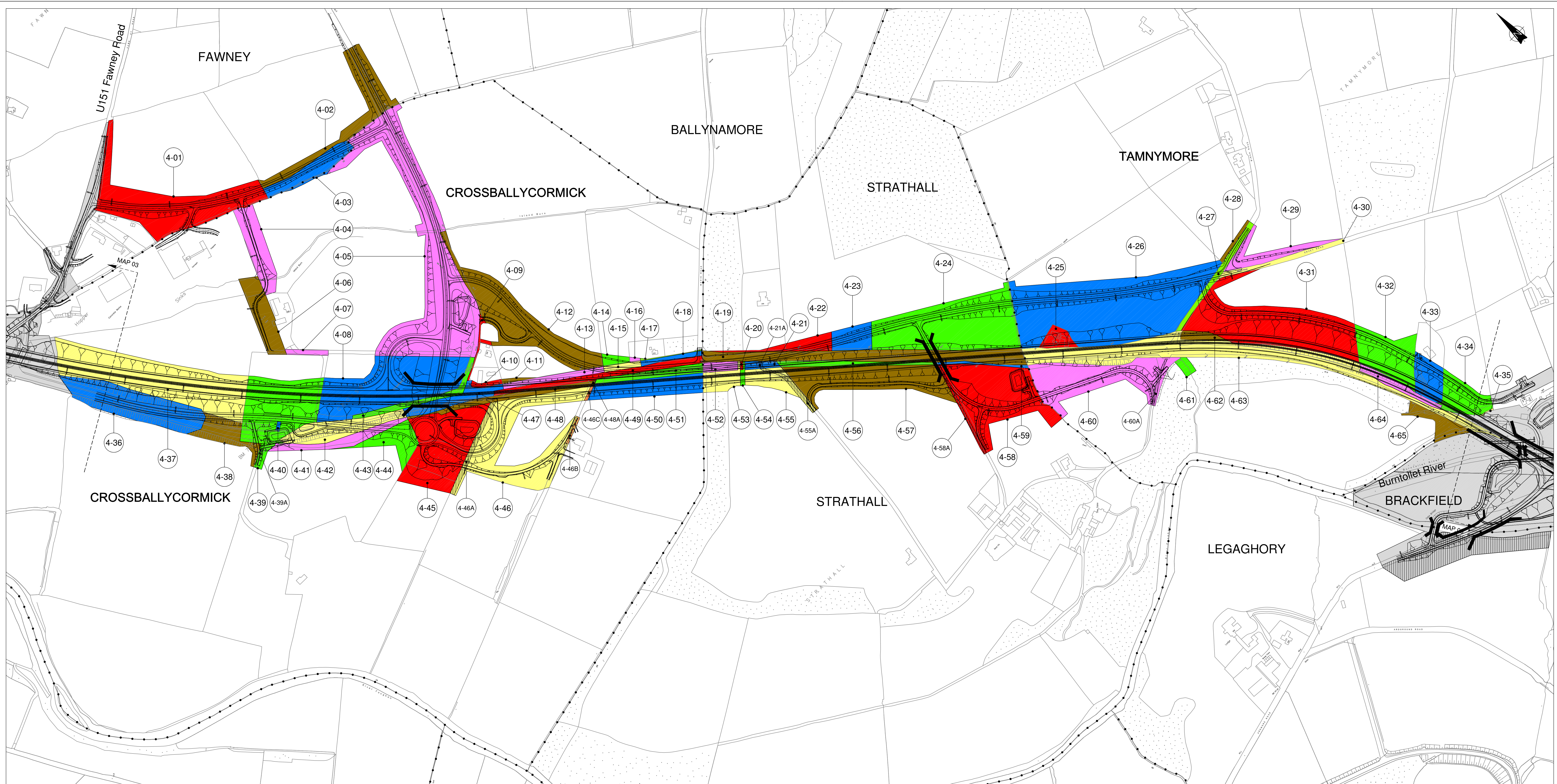
Job Title: **NORTH WESTERN KEY TRANSPORT CORRIDOR A6 LONDONDERRY TO DUNGIVEN DUALLING SCHEME**

Drawing Title: **LAND PLAN SECTION 2 MOBVOY ROAD TO DERRYCHRIER ROAD MAP 3 OF 11**

Scale at A0	1:2500
Drawn	Approved
MC	PET
Stage 1 check	Stage 2 check
Originated	Date
	NOV 2011



Drawing Number: **S106466 - VO(2) - 003** Rev: **G**



THIS DRAWING MAY BE USED ONLY FOR THE PURPOSES INTENDED AND ONLY WRITTEN DIMENSIONS SHALL BE USED

This material is based upon Crown Copyright and is reproduced with the permission of Land & Property Services under delegated authority from the Controller of Her Majesty's Stationery Office. © Crown copyright and database rights NIWA ES/04/14. Unauthorised reproduction infringes © Crown copyright & may lead to prosecution or civil proceedings.

MAP 4

- Key:**
- TOWNLAND BOUNDARY
 - (XX) PLOT REFERENCE WITHIN SCHEDULE
 - MATCHLINE
 - AREA VESTED FROM FOLIO

Updated Plot	MC / PET	30.11.11	G
Revised drawing title	MC / PET	11.11.11	F
Update Plot Numbers	MC / PET	01.11.11	E
Update Plot Numbers	MC / PET	29.09.11	D
Update Plot Numbers	MC / PET	13.08.11	C
Update Plot Numbers	MC / PET	25.07.11	B
Update Plot Numbers	MC / PET	14.05.11	A

Revision Details

By	Date	Suffix

Drawing Status

DRAFT ISSUE



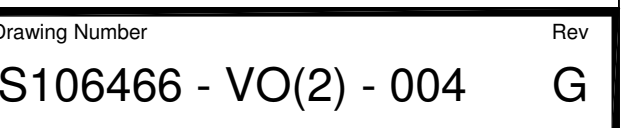
Co-financed by the European Union
 Regional Development
 The sole responsibility of this publication lies with the authors. The European Union is not responsible for any use that may be made of the information contained therein.

**NORTH WESTERN KEY
 TRANSPORT CORRIDOR
 A6 LONDONDERRY TO DUNGIVEN
 DUALLING SCHEME**

Drawing Title
**LAND PLAN SECTION 2
 MOBUOY ROAD TO
 DERRYCHRIER ROAD
 MAP 4 OF 11**

Scale at A0
1:2500

Drawn	Approved
MC	PET
Stage 1 check	Stage 2 check
Originated	Date
	NOV 2011



Drawing Number: S106466 - VO(2) - 004
 Rev: G

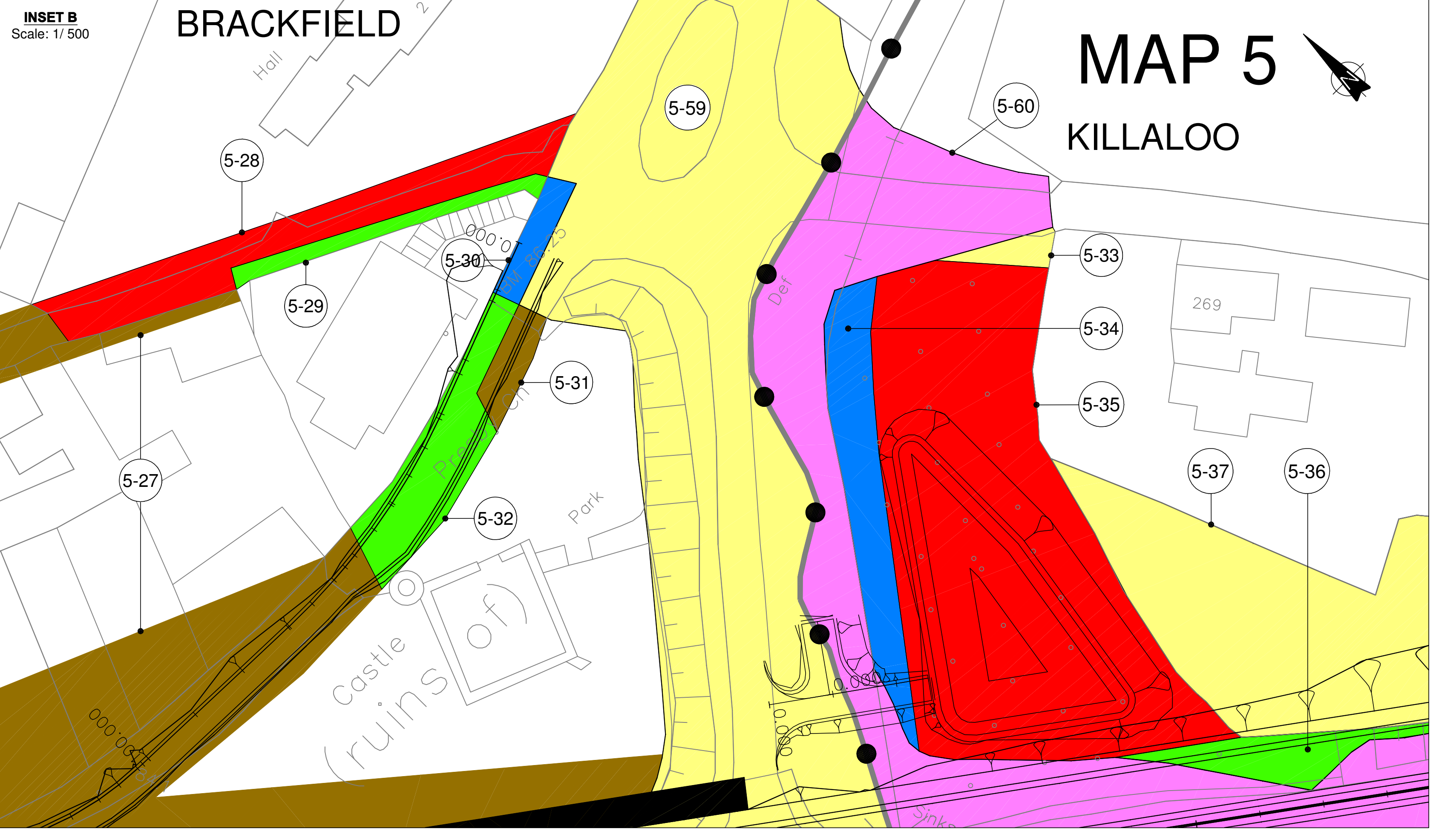
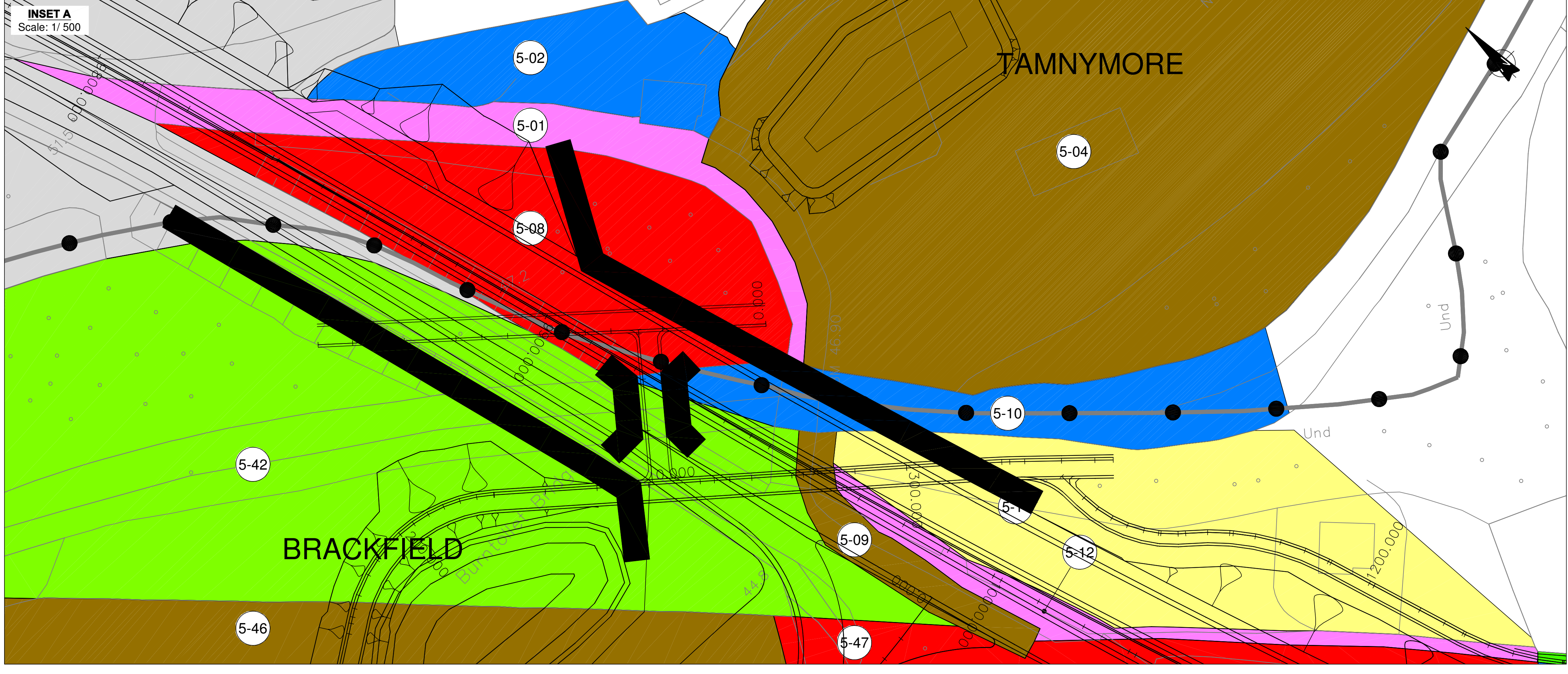
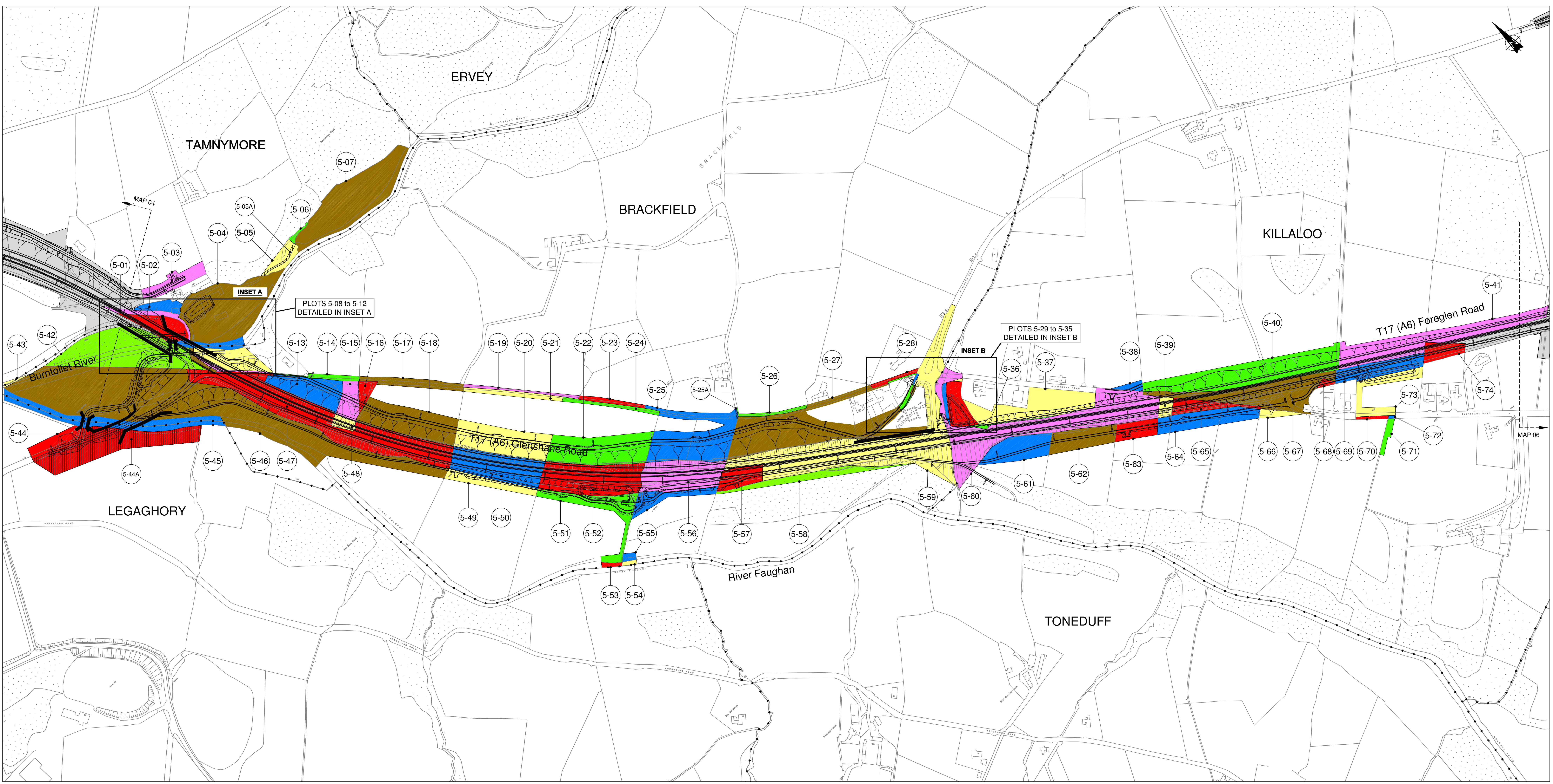
MAP 4

THIS DRAWING MAY BE USED ONLY FOR THE PURPOSE INTENDED AND ONLY WRITTEN DIMENSIONS SHALL BE USED

This material is based upon Crown Copyright and is reproduced with the permission of Land & Property Services under delegated authority from the Controller of Her Majesty's Stationery Office. © Crown Copyright and database rights NIWA ES/04/14. Unauthorised reproduction infringes © Crown copyright & may lead to prosecution or civil proceedings.

MAP 5

- Key:**
- TOWNLAND BOUNDARY
 - (XX) PLOT REFERENCE WITHIN SCHEDULE
 - - - MATCHLINE
 - AREA VESTED FROM FOLIO
 - AFFECTED LAND REGISTRY FOLIO
 - FOLIO BOUNDARY



Updated Plans	MC / PET	30.11.11	G
Revised drawing title	MC / PET	11.11.11	F
Update Plot Numbers & DWG Format	MC / PET	17.10.11	E
Update Plot Numbers	MC / PET	29.09.11	D
Update Plot Numbers	MC / PET	13.08.11	C
Update Plot Numbers	MC / PET	23.07.11	B
Update Plot Numbers	MC / PET	14.05.11	A
Revision Details	By	Date	Suffix

Drafting Status: **DRAFT ISSUE**



Co-financed by the European Union
 from the European Transport Network (TEN) T

THE SOLE RESPONSIBILITY OF THE PUBLICATIONS WITHIN THE
 PLANETS THE EUROPEAN UNION IS NOT RESPONSIBLE FOR ANY USE
 THAT MAY BE MADE OF THE INFORMATION CONTAINED THEREIN

Job Title: **NORTH WESTERN KEY TRANSPORT CORRIDOR A6 LONDONDERRY TO DUNGIVEN DUALLING SCHEME**

Drawing Title: **LAND PLAN SECTION 2 MOBVOY ROAD TO DERRYHRIER ROAD MAP 5 OF 11**

Scale at A0	1:2500		
Drawn	MC		
Approved	PET		
Stage 1 check	Stage 2 check	Originated	Date
			NOV 2011



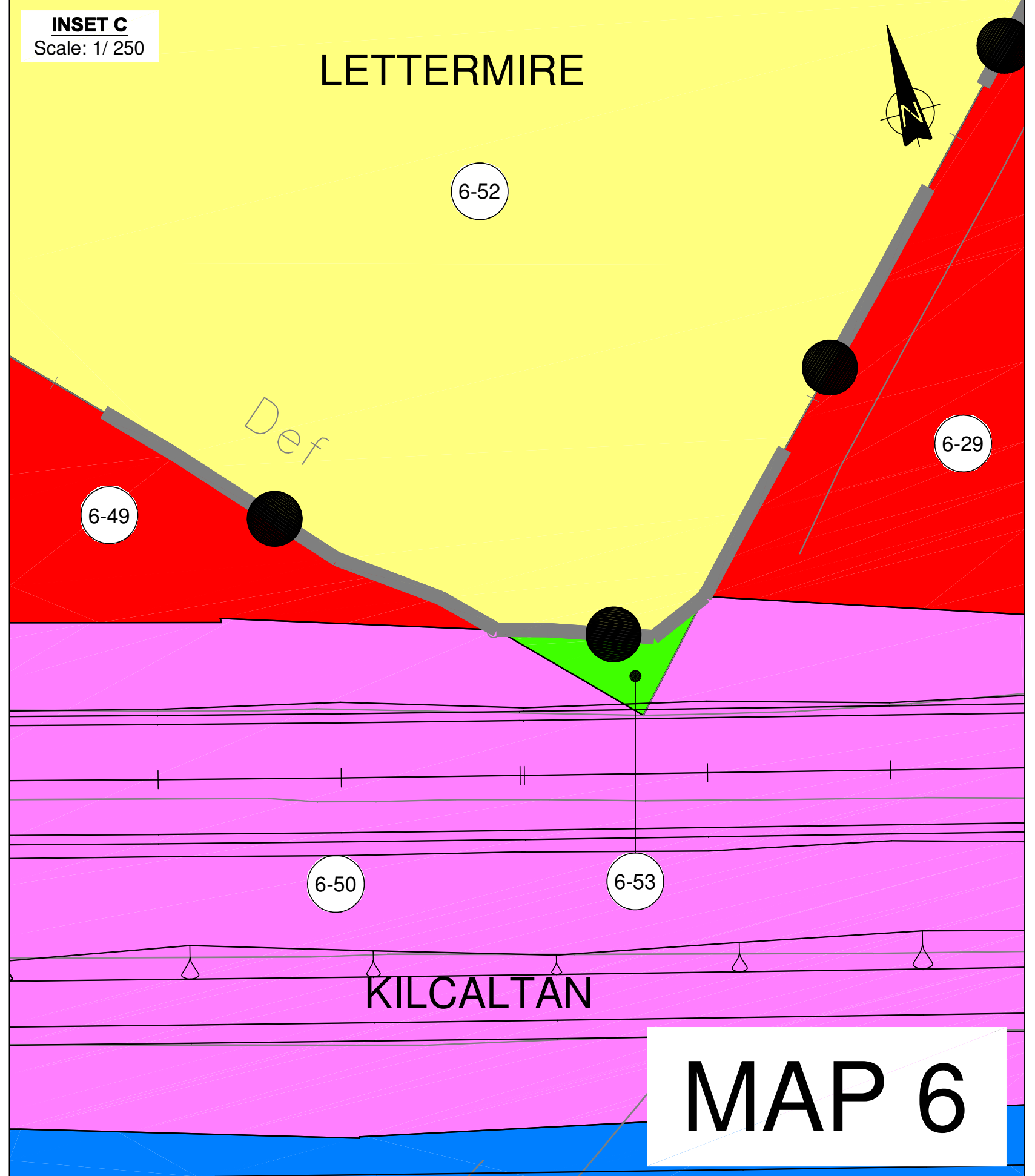
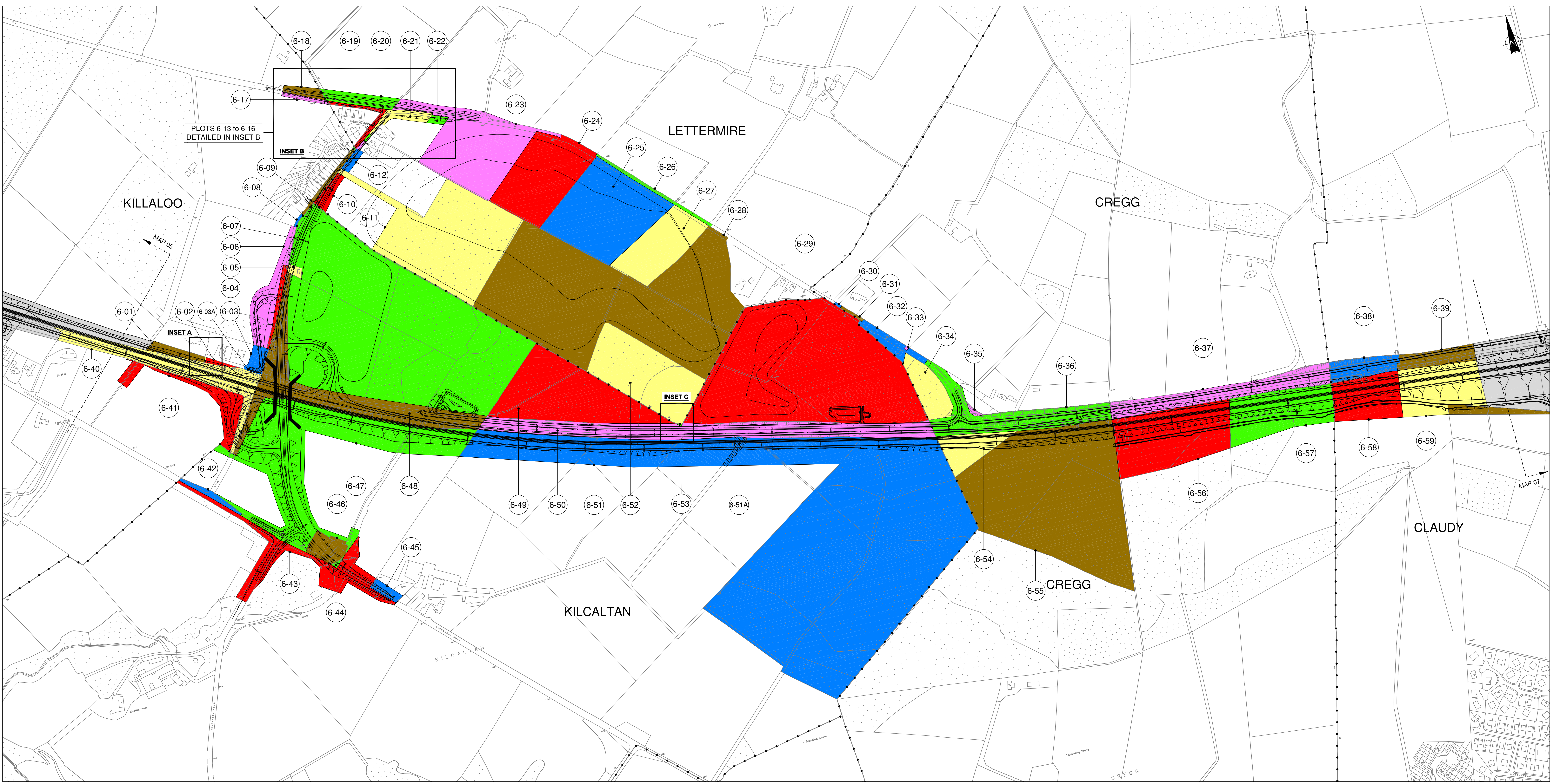
Drawing Number: **S106466 - VO(2) - 005** Rev: **G**

THIS DRAWING MAY BE USED ONLY FOR THE PURPOSE INTENDED AND ONLY WRITTEN DIMENSIONS SHALL BE USED

This material is based upon Crown Copyright and is reproduced with the permission of Land & Property Services under delegated authority from the Controller of Her Majesty's Stationery Office. © Crown Copyright and database rights NIWA ES&UK14. Unauthorised reproduction infringes © Crown copyright & may lead to prosecution or civil proceedings.

MAP 6

- Key:**
- TOWNLAND BOUNDARY
 - (XX) PLOT REFERENCE WITHIN SCHEDULE
 - - - MATCHLINE
 - AREA VESTED FROM FOLIO



Updated Plot	MC / PET	30.11.11	G
Revised drawing title	MC / PET	11.11.11	F
Update Plot Numbers & DWG Format	MC / PET	17.10.11	E
Update Plot Numbers	MC / PET	29.09.11	D
Update Plot Numbers	MC / PET	13.06.11	C
Update Plot Numbers	MC / PET	25.07.11	B
Update Plot Numbers	MC / PET	14.05.11	A
Revision Details	By	Date	Suffix

Drafting Status: **DRAFT ISSUE**



Co-financed by the European Union
 under the European Transport Network (TEN-T)
 THE SOLE RESPONSIBILITY OF THIS PUBLICATION LIES WITH THE AUTHOR. THE EUROPEAN UNION IS NOT RESPONSIBLE FOR ANY USE THAT MAY BE MADE OF THE INFORMATION CONTAINED THEREIN.

Job Title:
**NORTH WESTERN KEY TRANSPORT CORRIDOR
 A6 LONDONDERRY TO DUNGIVEN
 DUALLING SCHEME**

Drawing Title:
**LAND PLAN SECTION 2
 MOBVOY ROAD TO
 DERRYHRIER ROAD
 MAP 6 OF 11**

Scale at A0	1:2500		
Drawn	Approved		
MC	PET		
Stage 1 check	Stage 2 check	Originated	Date
			NOV 2011

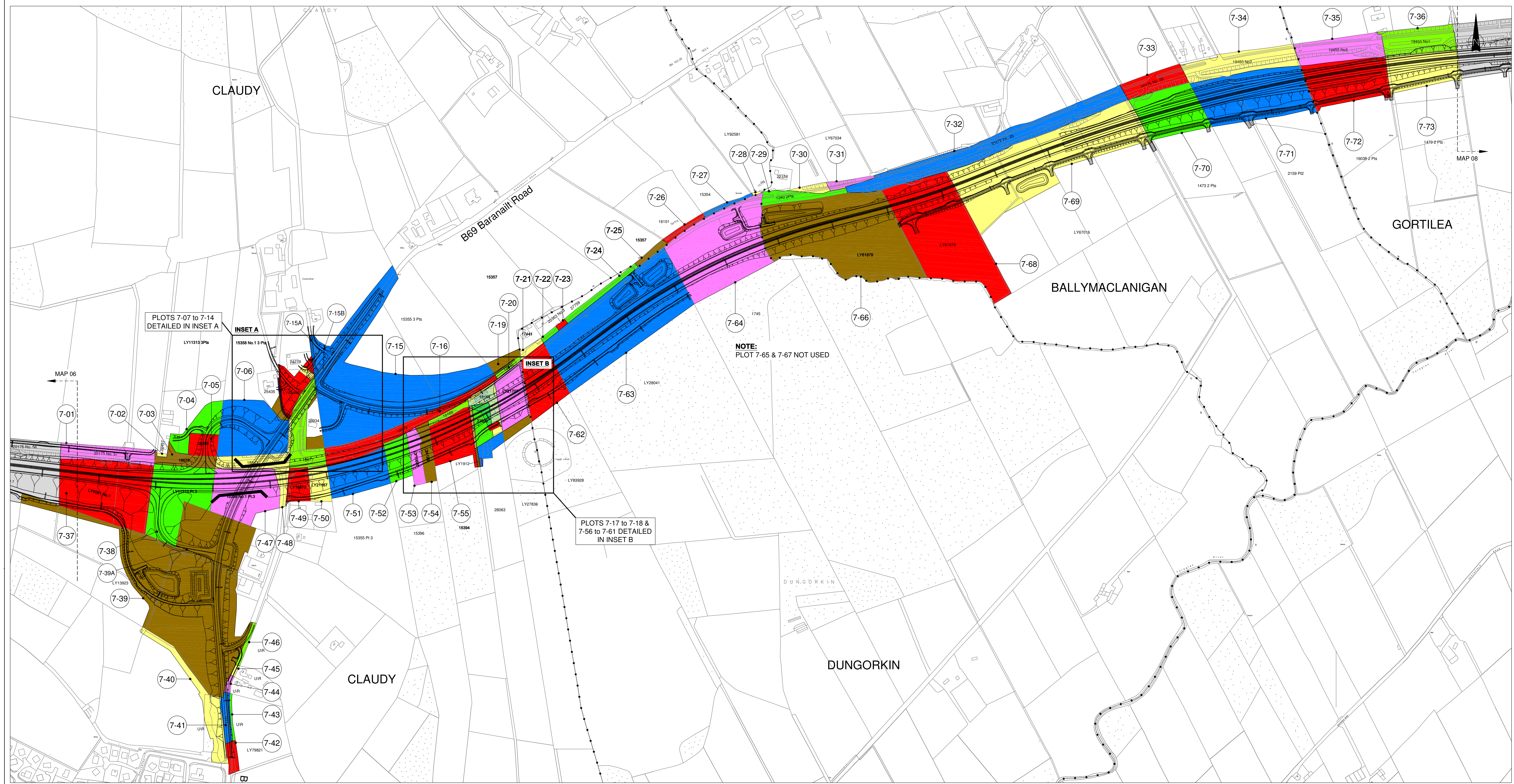
AECOM **URS**
 Drawing Number: S106466 - VO(2) - 006
 Rev: G

THIS DRAWING MAY BE USED ONLY FOR THE PURPOSE INTENDED AND ONLY WRITTEN DIMENSIONS SHALL BE USED

This material is based upon Crown Copyright and is reproduced with the permission of Land & Property Services under delegated authority from the Controller of Her Majesty's Stationery Office. © Crown Copyright and database rights NIWA 654/14. Unauthorised reproduction infringes © Crown copyright & may lead to prosecution or civil proceedings.

MAP 7

- Key:**
- TOWNLAND BOUNDARY
 - (X.XX) PLOT REFERENCE WITHIN SCHEDULE
 - - - MATCHLINE
 - AREA VESTED FROM FOLIO



Updated Plots	MC / PET	30.11.11	G
Revised drawing title	MC / PET	11.11.11	F
Update Plot Numbers & DWG Format	MC / PET	17.10.11	E
Update Plot Numbers	MC / PET	29.09.11	D
Update Plot Numbers	MC / PET	15.06.11	C
Update Plot Numbers	MC / PET	25.07.11	B
Update Plot Numbers	MC / PET	14.05.11	A
Revision Details	By	Date	Suffix
	Check		

Drawing Status: **DRAFT ISSUE**



Co-financed by the European Union
 from the European Transport Network (TEN-T)

THE SOLE RESPONSIBILITY OF THIS PUBLICATION LIES WITH THE AUTHOR. THE EUROPEAN UNION IS NOT RESPONSIBLE FOR ANY USE THAT MAY BE MADE OF THE INFORMATION CONTAINED THEREIN.

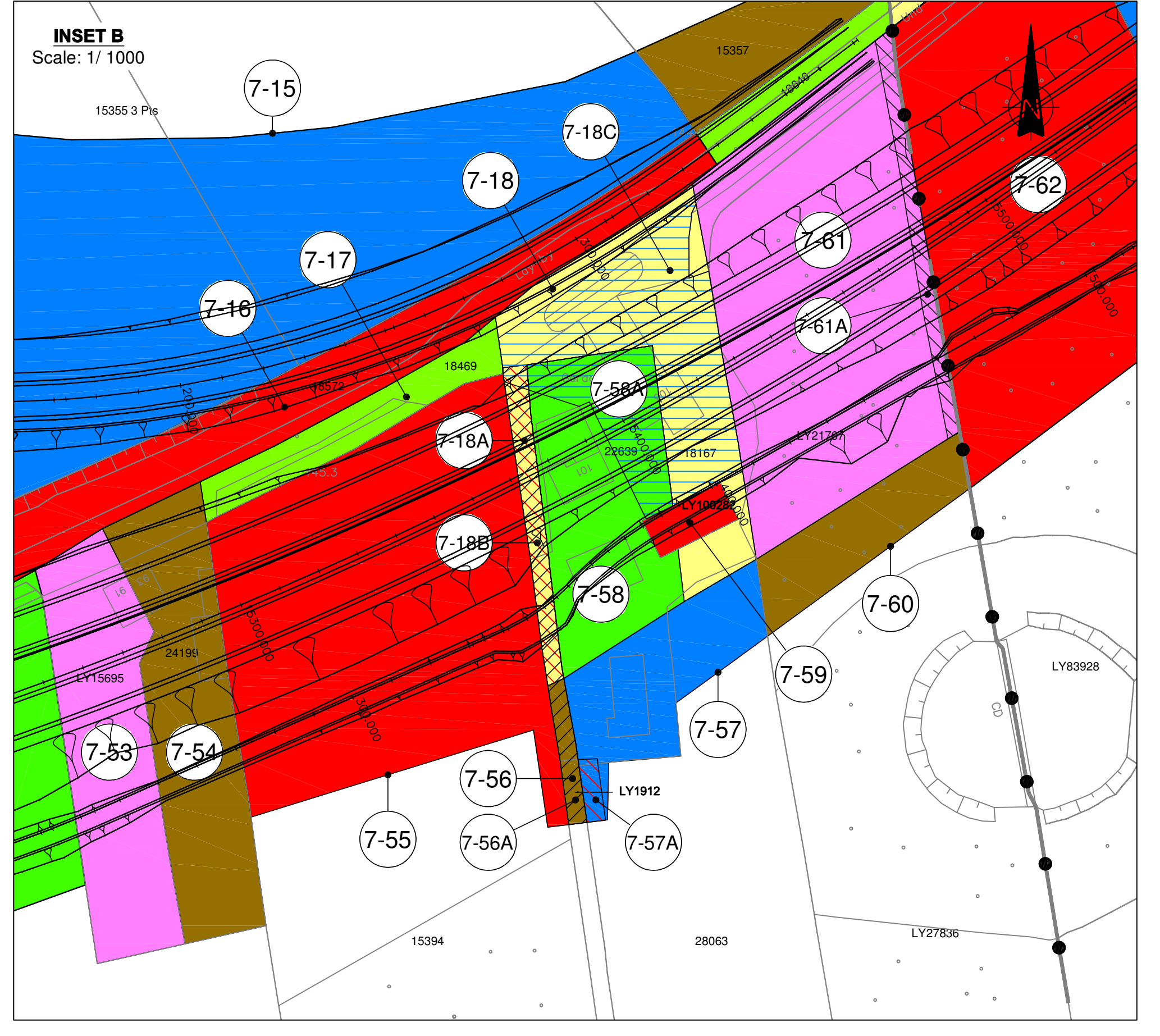
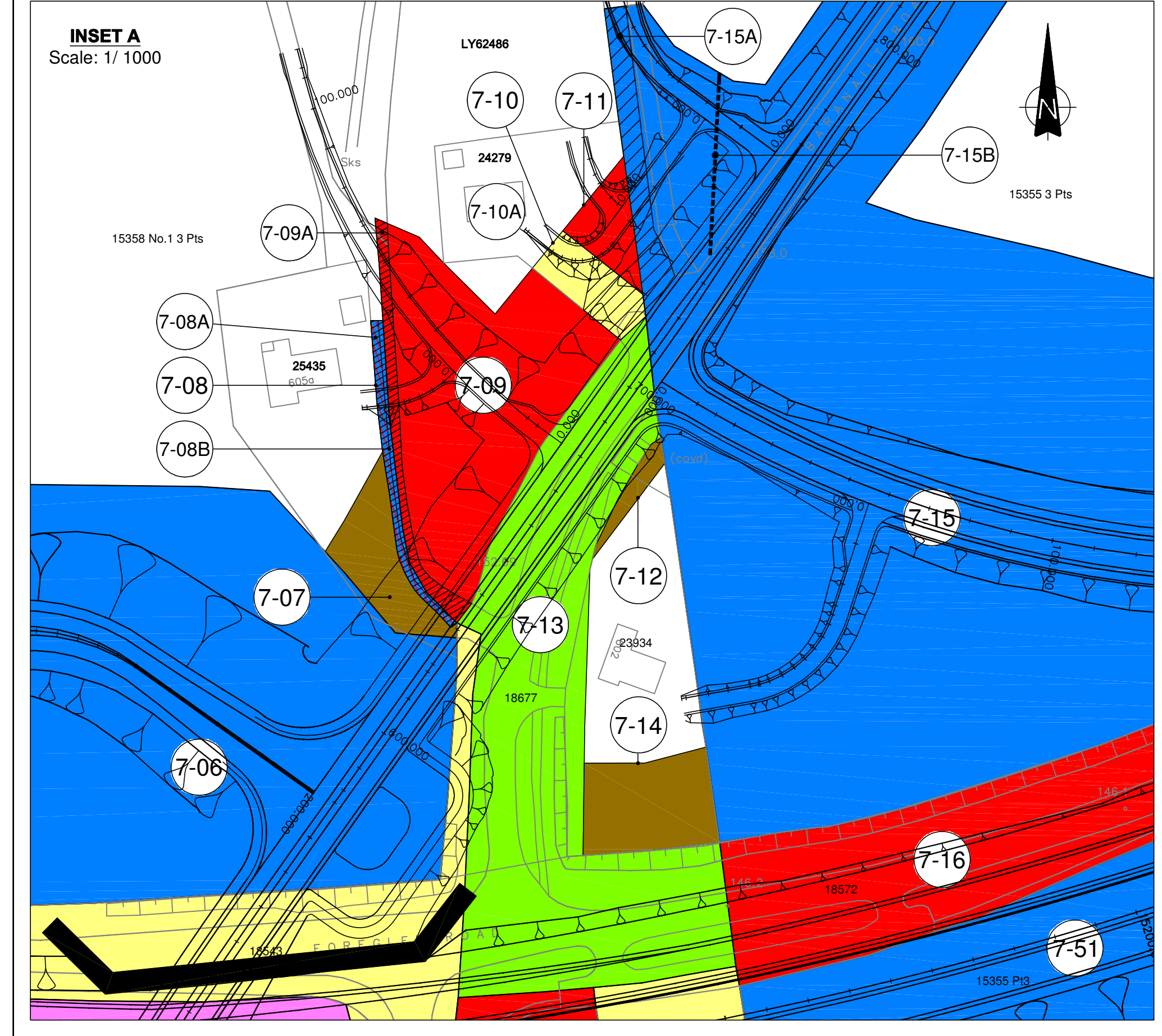
Job Title:
**NORTH WESTERN KEY TRANSPORT CORRIDOR
 A6 LONDONDERRY TO DUNGIVEN
 DUALLING SCHEME**

Drawing Title:
**LAND PLAN SECTION 2
 MOBUOY ROAD TO
 DERRYCHRIER ROAD
 MAP 7 OF 11**

Scale at A0	1:2500		
Drawn	MC		
Approved	PET		
Stage 1 check	Stage 2 check	Originated	Date
			NOV 2011



Drawing Number: S106466 - VO(2) - 007 Rev: G



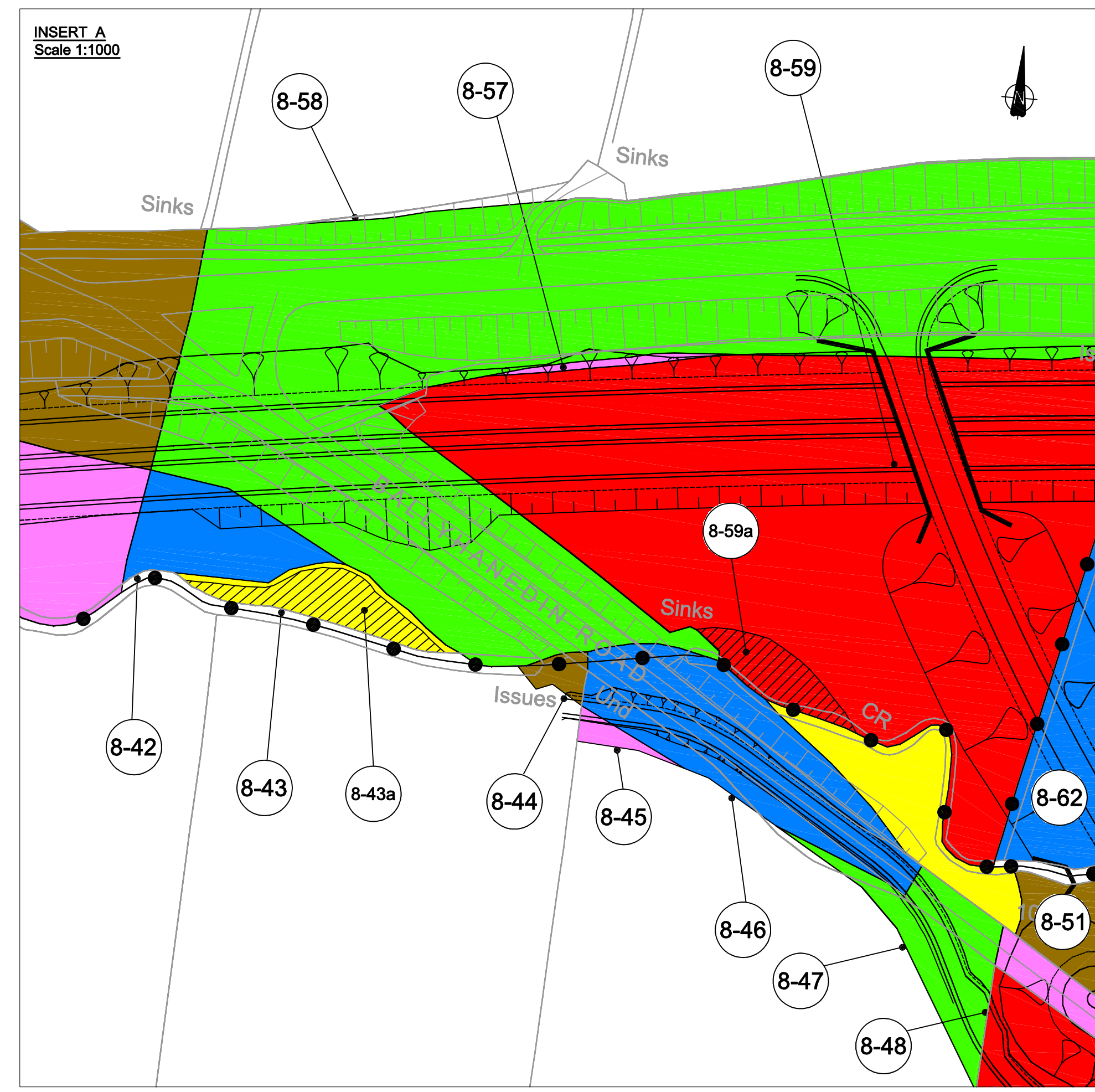
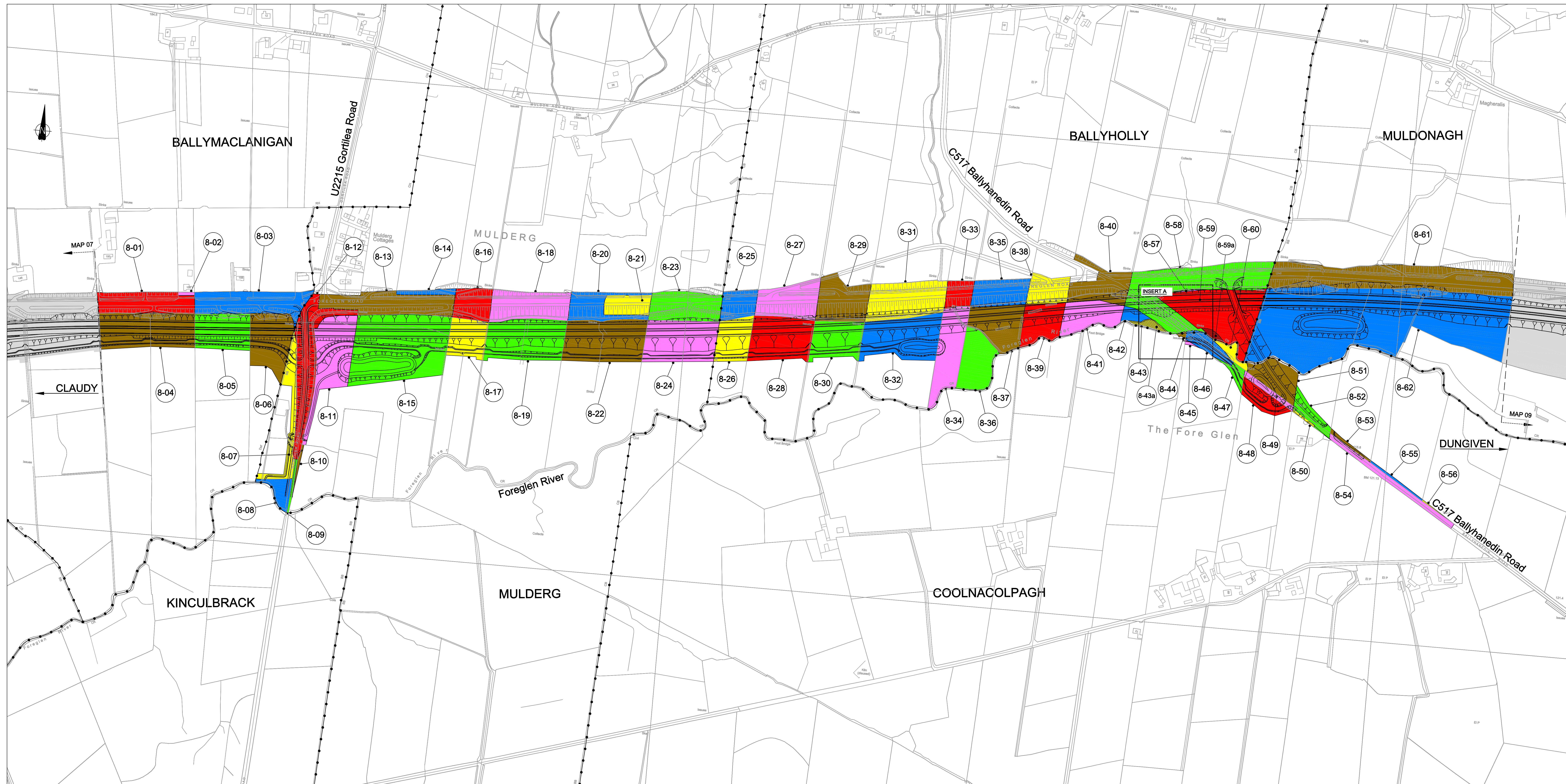
MAP 7

THIS DRAWING MAY BE USED ONLY FOR THE PURPOSE INTENDED AND ONLY WRITTEN DIMENSIONS SHALL BE USED.

This material is based upon Crown Copyright and is reproduced with the permission of Land & Property Services under delegated authority from the Controller of Her Majesty's Stationery Office. © Crown copyright and database right 1984, 2011. Unauthorised reproduction infringes © Crown copyright & may lead to prosecution or civil proceedings.


MAP 8

- Key:**
- TOWNLAND BOUNDARY
 - X.XX PLOT REFERENCE WITHIN SCHEDULE
 - - - - MATCHLINE
 - █ AREA VESTED FROM FOLIO



REVISED DRAWING TITLE	RM	JC	10-11-11	C
SECOND ISSUE	RM	JC	01-11-11	B
FIRST ISSUE	RM	JC	14-10-11	A
Revision Details	By	Date	Surfix	
	Crack			

DRAFT



Co-financed by the European Union
Trans-European Transport Network (TEN-T)

Job Title
NORTH WESTERN KEY TRANSPORT CORRIDOR
A6 LONDONDERRY TO DUNGIVEN
DUALLING SCHEME

Drawing Title
LAND PLAN SECTION 2
MOBUOY ROAD TO
DERRYCHRIER ROAD
MAP 8 OF 11

Scale at A0	1:2500, 1:1000	
Drawn	Checked	Approved
RM	JC	RG
Date	Date	Date
OCT 2011	OCT 2011	OCT 2011



Drawing Number: S106466 - VO(2) - 008 Rev: C

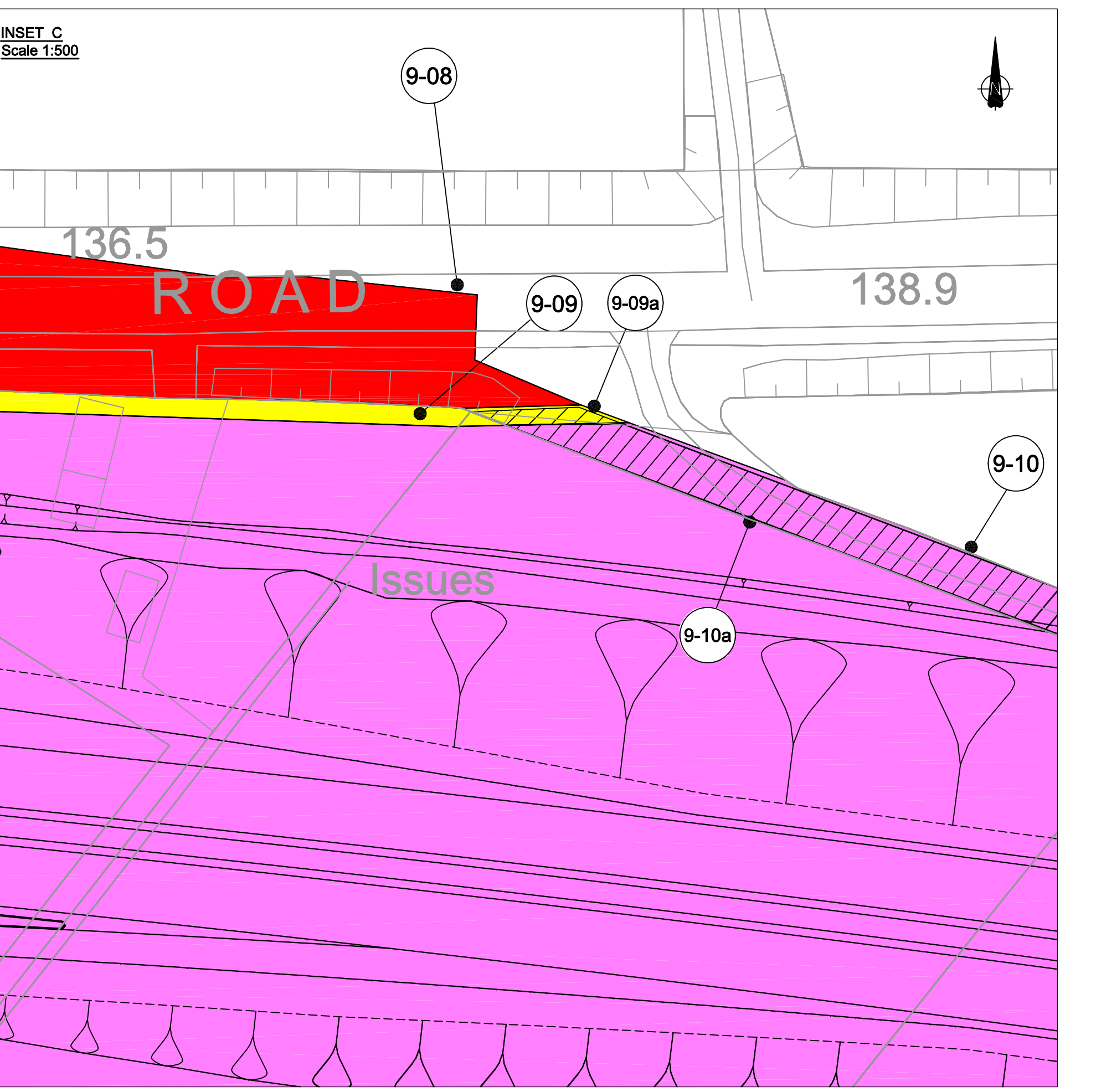
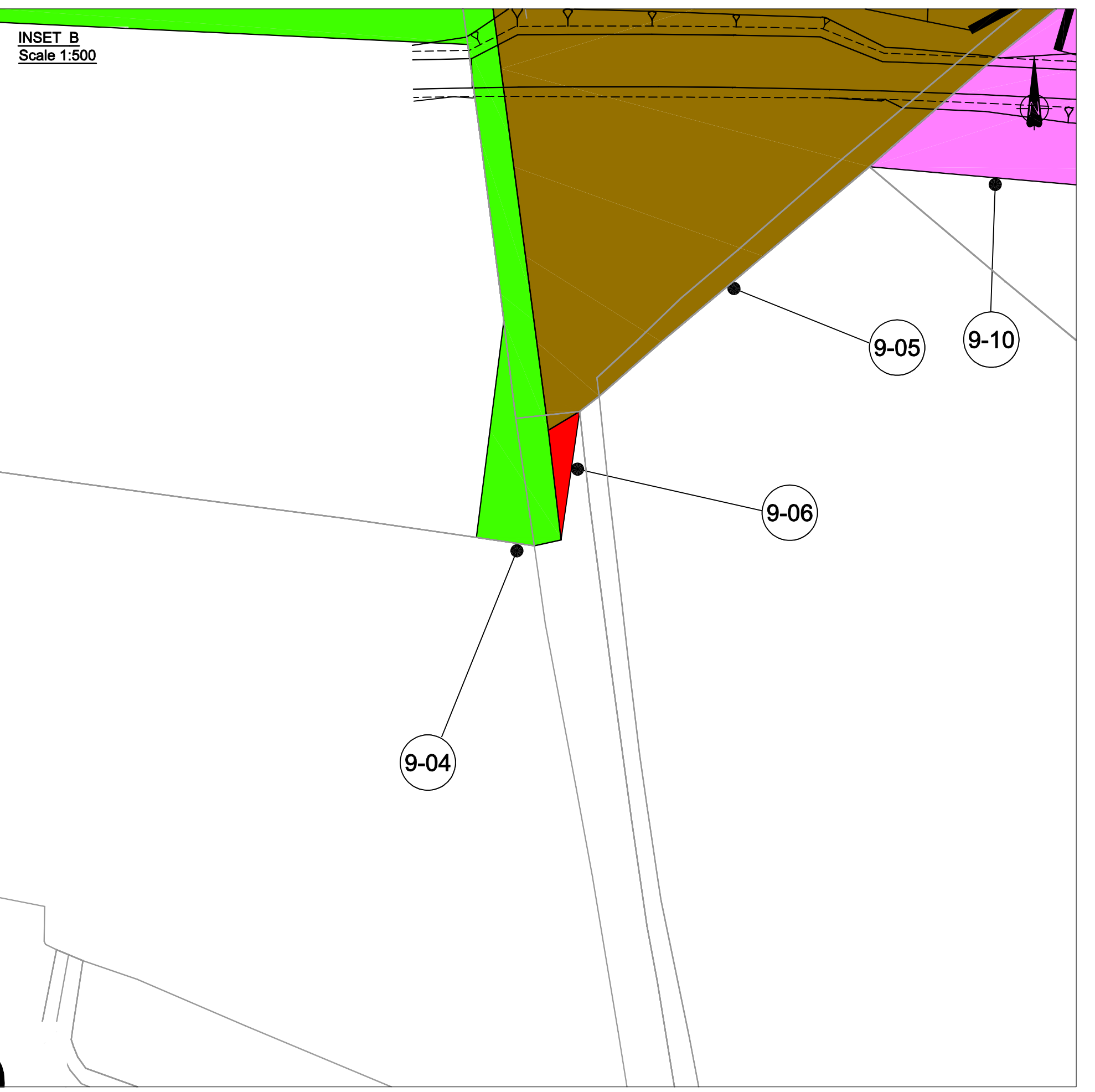
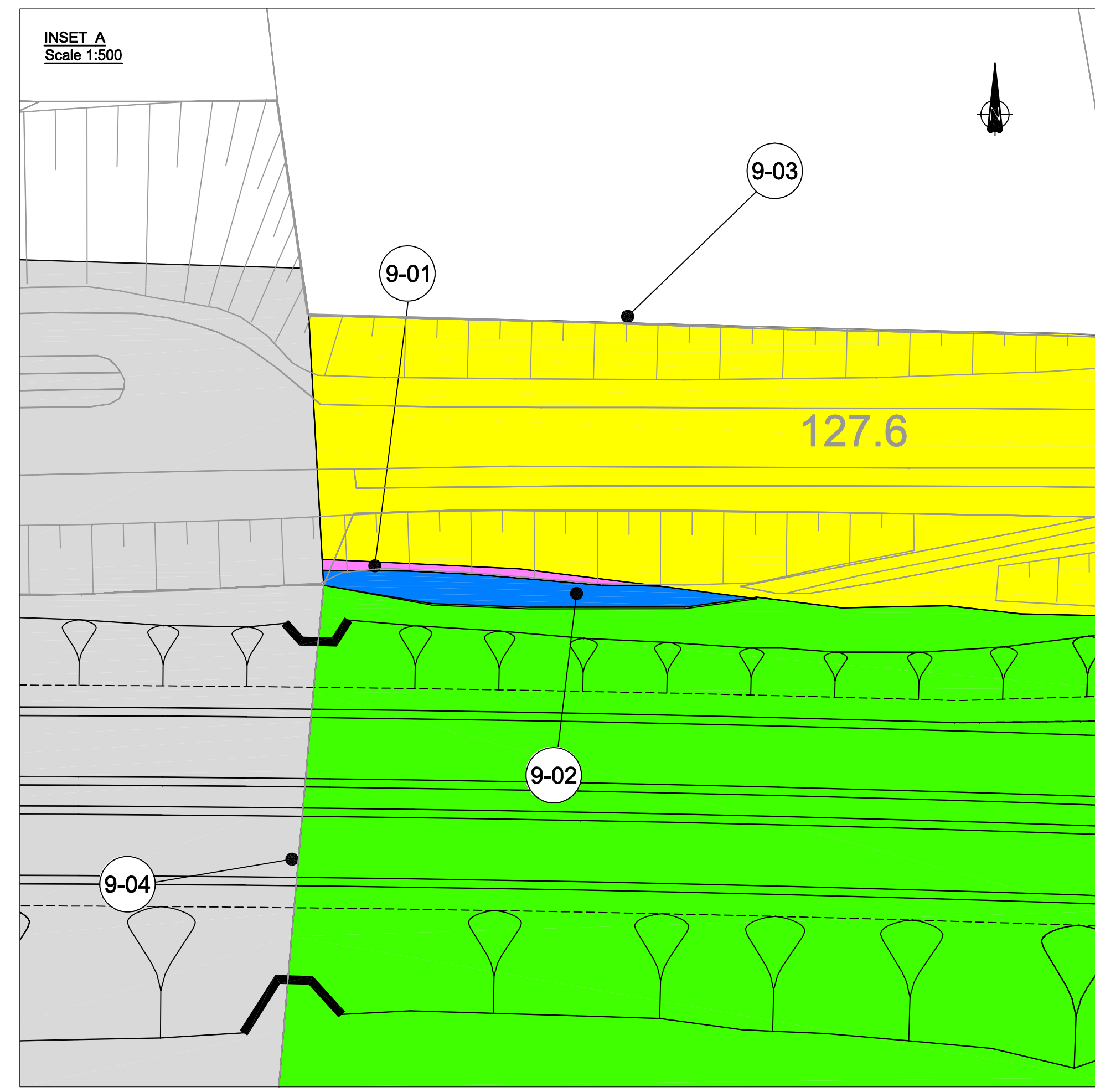
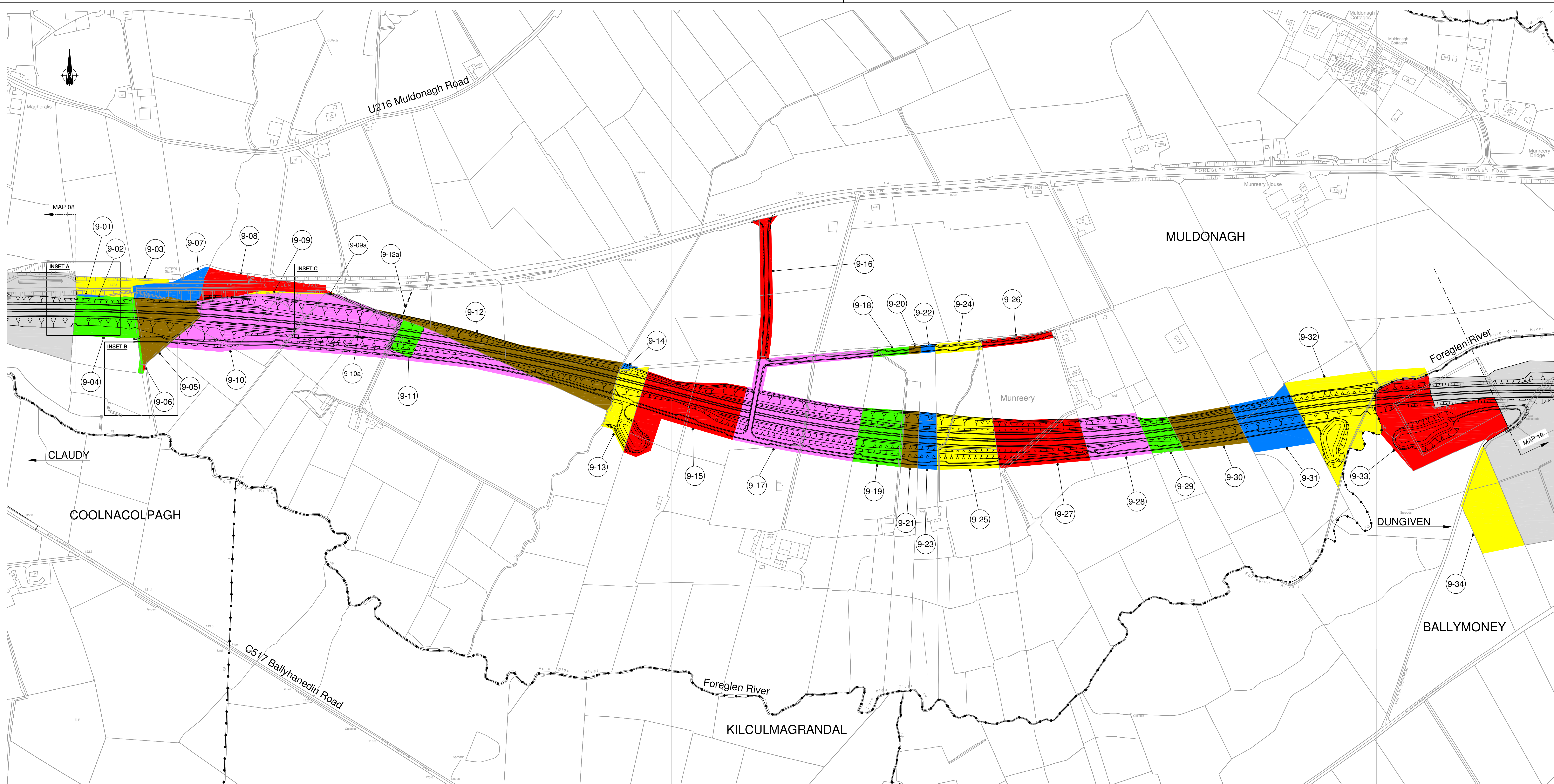
MAP 8

THIS DRAWING MAY BE USED ONLY FOR THE PURPOSE INTENDED AND ONLY WRITTEN DIMENSIONS SHALL BE USED

This material is based upon Crown Copyright and is reproduced with the permission of Land & Property Services under delegated authority from the Controller of Her Majesty's Stationery Office. © Crown copyright and database right. TMA (ES&A) 214. Unauthorised reproduction infringes © Crown copyright & may lead to prosecution or civil proceedings.


MAP 9

- Key:**
- TOWNLAND BOUNDARY
 - (X.XX) PLOT REFERENCE WITHIN SCHEDULE
 - - - MATCHLINE
 - █ AREA VESTED FROM FOLIO



REVISED DRAWING TITLE	RM	JC	10-11-11	B
FIRST ISSUE	RM	JC	17-10-11	A
Revision Details	By	Date	Surfix	
	Check			

DRAFT



Co-financed by the European Union
Trans-European Transport Network (TEN-T)
THE SOLE RESPONSIBILITY OF THIS PUBLICATION LIES WITH THE AUTHOR. THE EUROPEAN UNION IS NOT RESPONSIBLE FOR ANY USE THAT MAY BE MADE OF THE INFORMATION CONTAINED THEREIN.

Job Title
**NORTH WESTERN KEY TRANSPORT CORRIDOR
A6 LONDONDERRY TO DUNGIVEN
DUALLING SCHEME**

Drawing Title
**LAND PLAN SECTION 2
MOBUOY ROAD TO
DERRYCHRIER ROAD
MAP 9 OF 11**

Scale at A0	1:2500, 1:1000	
Drawn	Checked	Approved
RM	JC	RG
Date	Date	Date
OCT 2011	OCT 2011	OCT 2011

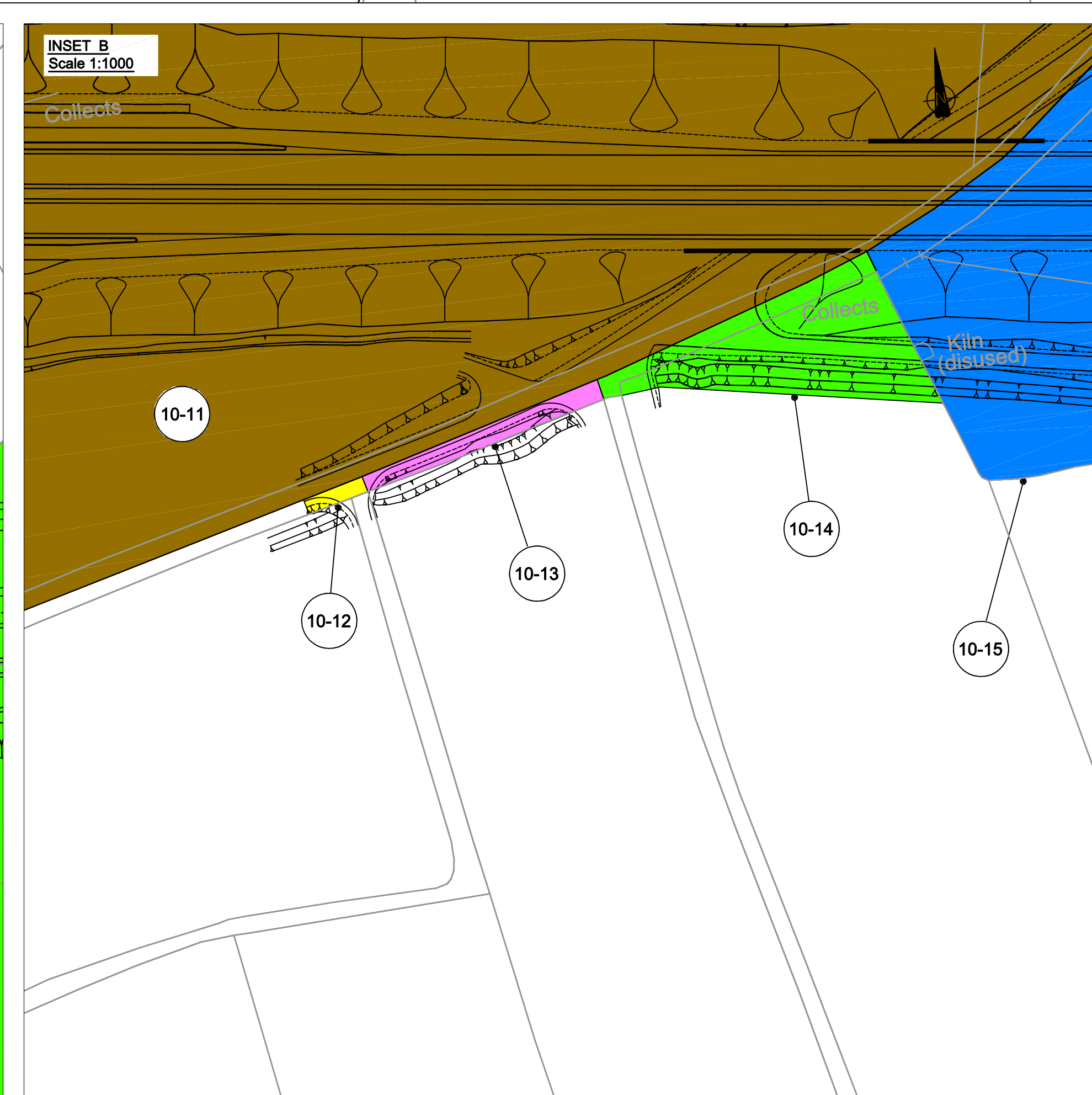
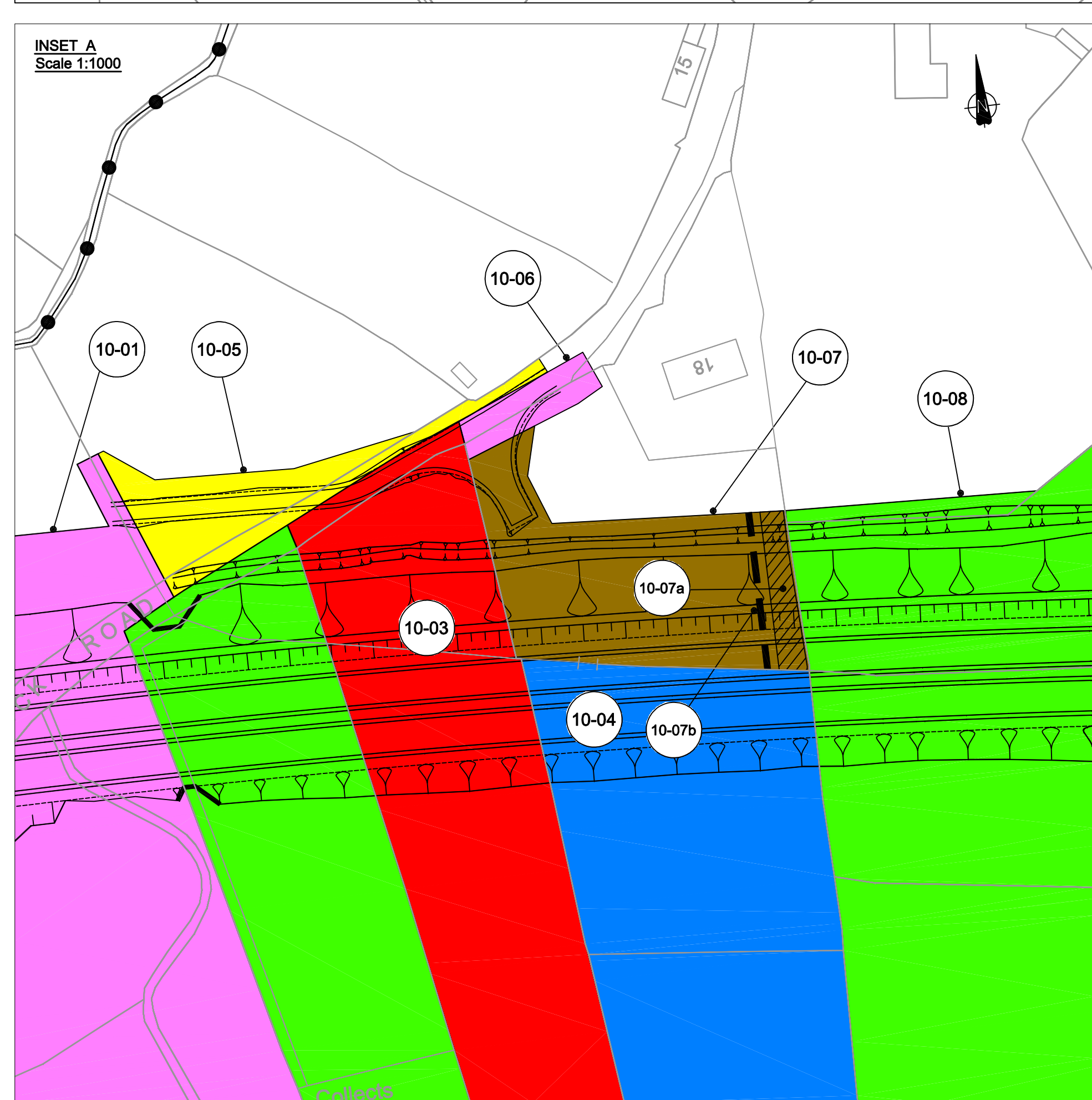
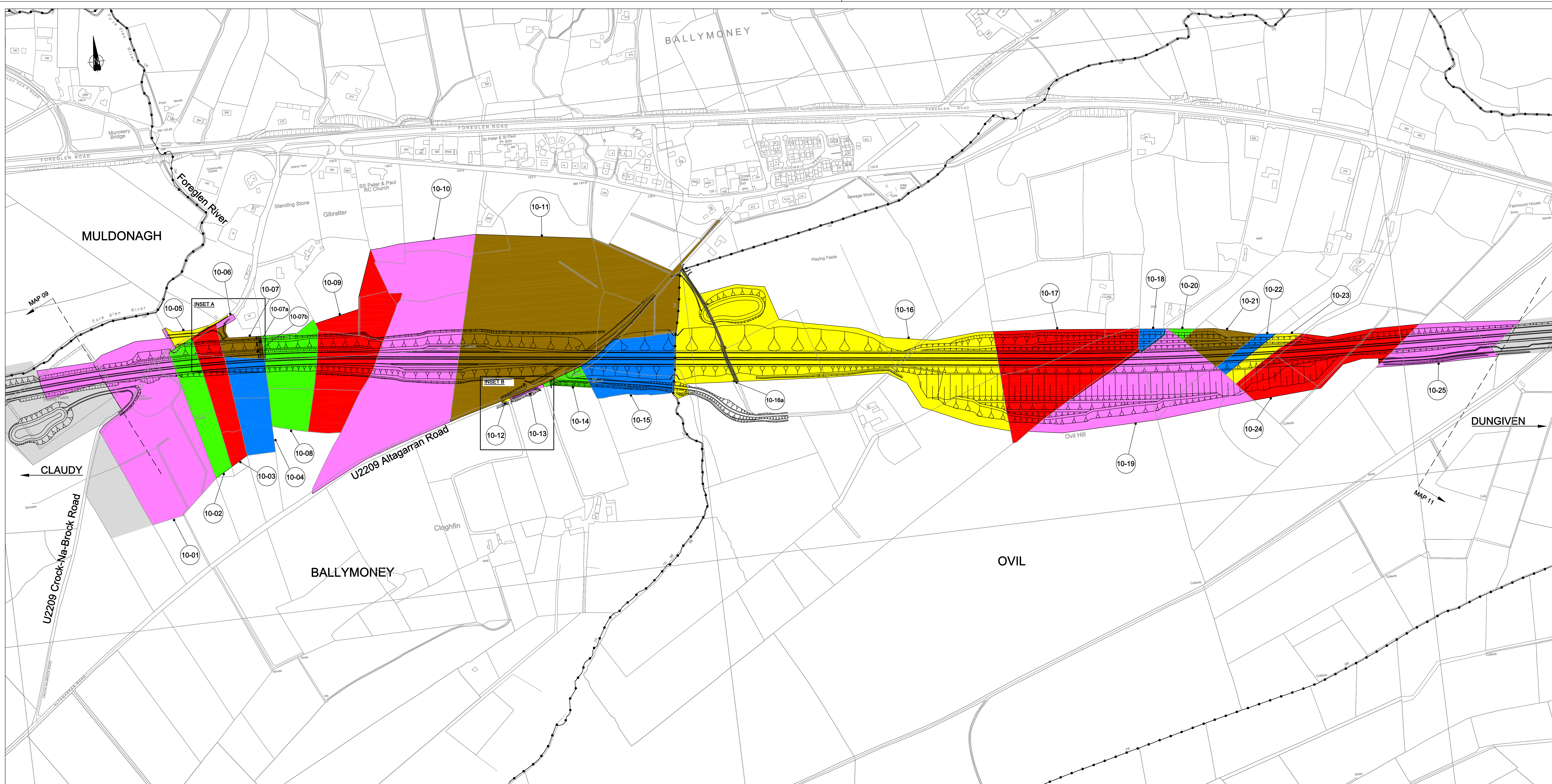
AECOM **URS**
Scot
Witchell

Drawing Number
S106466 - VO(2) - 009

Rev
B

MAP 9

File Name: AutoCAD File Name: 0809



THIS DRAWING MAY BE USED ONLY FOR THE PURPOSE INTENDED AND ONLY WRITTEN DIMENSIONS SHALL BE USED.


This material is based upon Crown Copyright and is reproduced with the permission of Land & Property Services under delegated authority from the Controller of Her Majesty's Stationery Office. © Crown copyright and database right. TMA (E) 54274. Unauthorised reproduction infringes © Crown copyright & may lead to prosecution or civil proceedings.

MAP 10

- Key:**
- TOWNLAND BOUNDARY
 - X.XX PLOT REFERENCE WITHIN SCHEDULE
 - - - MATCHLINE
 - AREA VESTED FROM FOLIO

REVISED DRAWING TITLE	RM	JC	10-11-11	C
SECOND ISSUE	RM	JC	01-11-11	B
FIRST ISSUE	RM	JC	18-10-11	A
Revision Details	By	Date	Surfix	
	Check			

DRAFT



Co-financed by the European Union
Trans-European Transport Network (TEN-T)

Job Title
NORTH WESTERN KEY TRANSPORT CORRIDOR
A6 LONDONDERRY TO DUNGIVEN
DUALLING SCHEME

Drawing Title
LAND PLAN SECTION 2
MOBUOY ROAD TO
DERRYCHRIER ROAD
MAP 10 OF 11

Scale at A0	1:2500, 1:1000	
Drawn	Checked	Approved
RM	JC	RG
Date	Date	Date
OCT 2011	OCT 2011	OCT 2011



Drawing Number
S106466 - VO(2) - 010 C

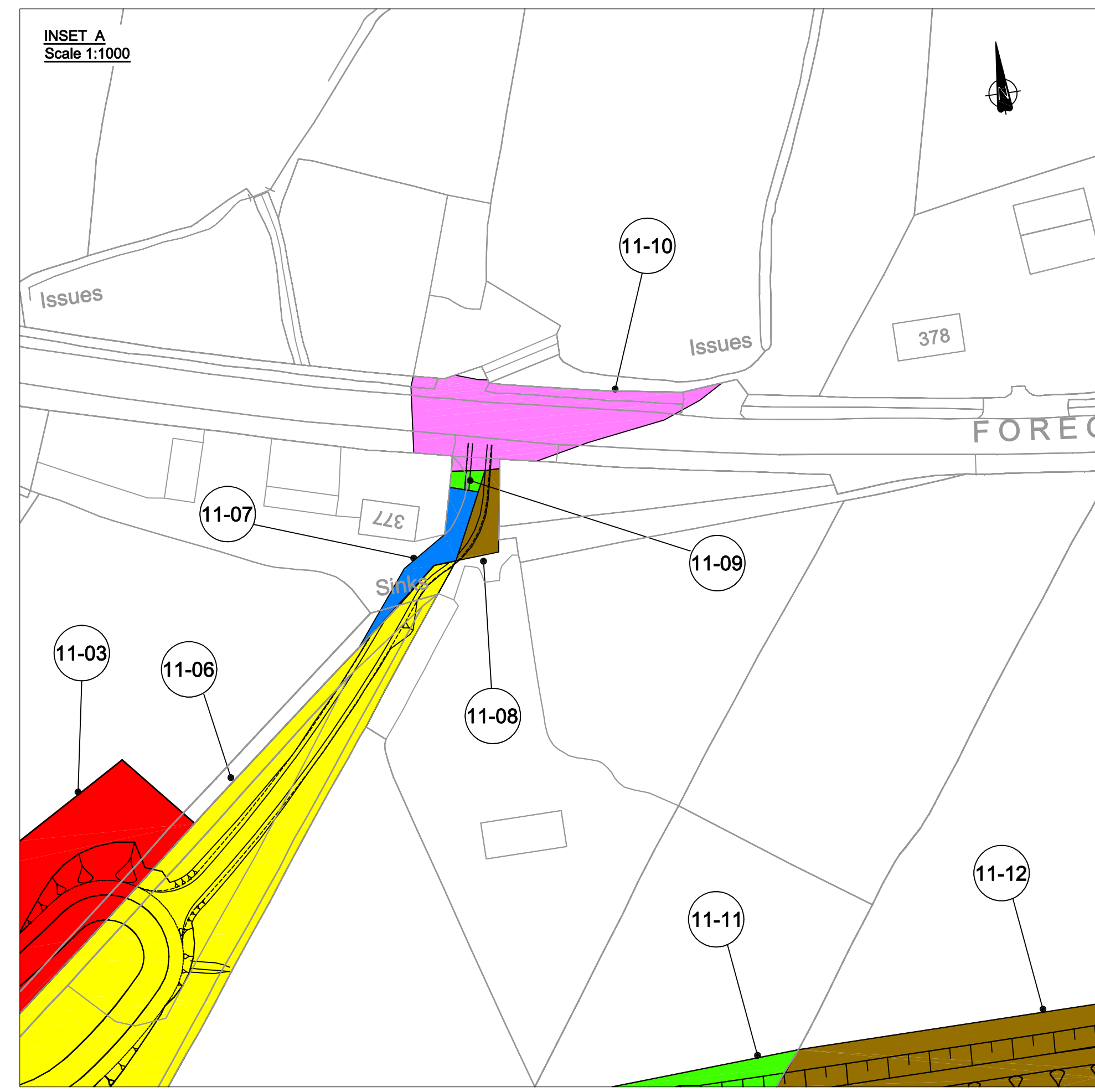
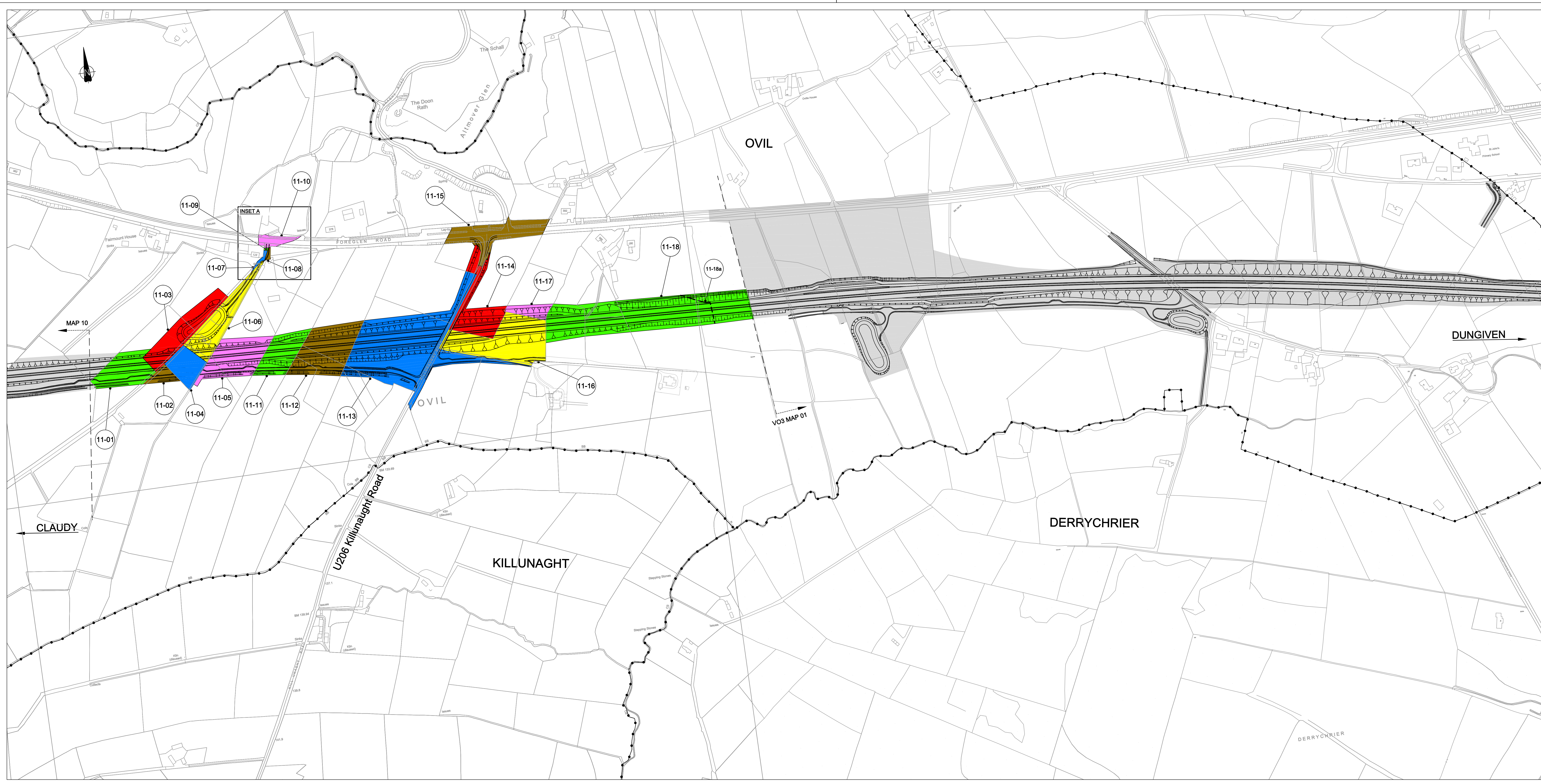
MAP 10

THIS DRAWING MAY BE USED ONLY FOR THE PURPOSE INTENDED AND ONLY WRITTEN DIMENSIONS SHALL BE USED.

This material is based upon Crown Copyright and is reproduced with the permission of Land & Property Services under delegated authority from the Controller of Her Majesty's Stationery Office. © Crown copyright and database right. TMA (E514)2/14. Unauthorised reproduction infringes © Crown copyright & may lead to prosecution or civil proceedings.


MAP 11

- Key:**
- TOWNLAND BOUNDARY
 - (X.XX) PLOT REFERENCE WITHIN SCHEDULE
 - MATCHLINE
 - AREA VESTED FROM FOLIO



REVISED DRAWING TITLE	RM	JC	10-11-11	C
SECOND ISSUE	RM	JC	01-11-11	B
FIRST ISSUE	RM	JC	18-10-11	A
Revision Details	By	Date	Surfix	
Check				

DRAFT



Co-financed by the European Union
Trans-European Transport Network (TEN-T)

Job Title
**NORTH WESTERN KEY TRANSPORT CORRIDOR
A6 LONDONDERRY TO DUNGIVEN
DUALLING SCHEME**

Drawing Title
**LAND PLAN SECTION 2
MOBUOY ROAD TO
DERRYCHRIER ROAD
MAP 11 OF 11**

Scale at A0 1:2500, 1:1000		
Drawn RM	Checked JC	Approved RG
Date OCT 2011	Date OCT 2011	Date OCT 2011



Drawing Number
S106466 - VO(2) - 011 C

MAP 11

File Path:
AutoCAD File Name:
080V