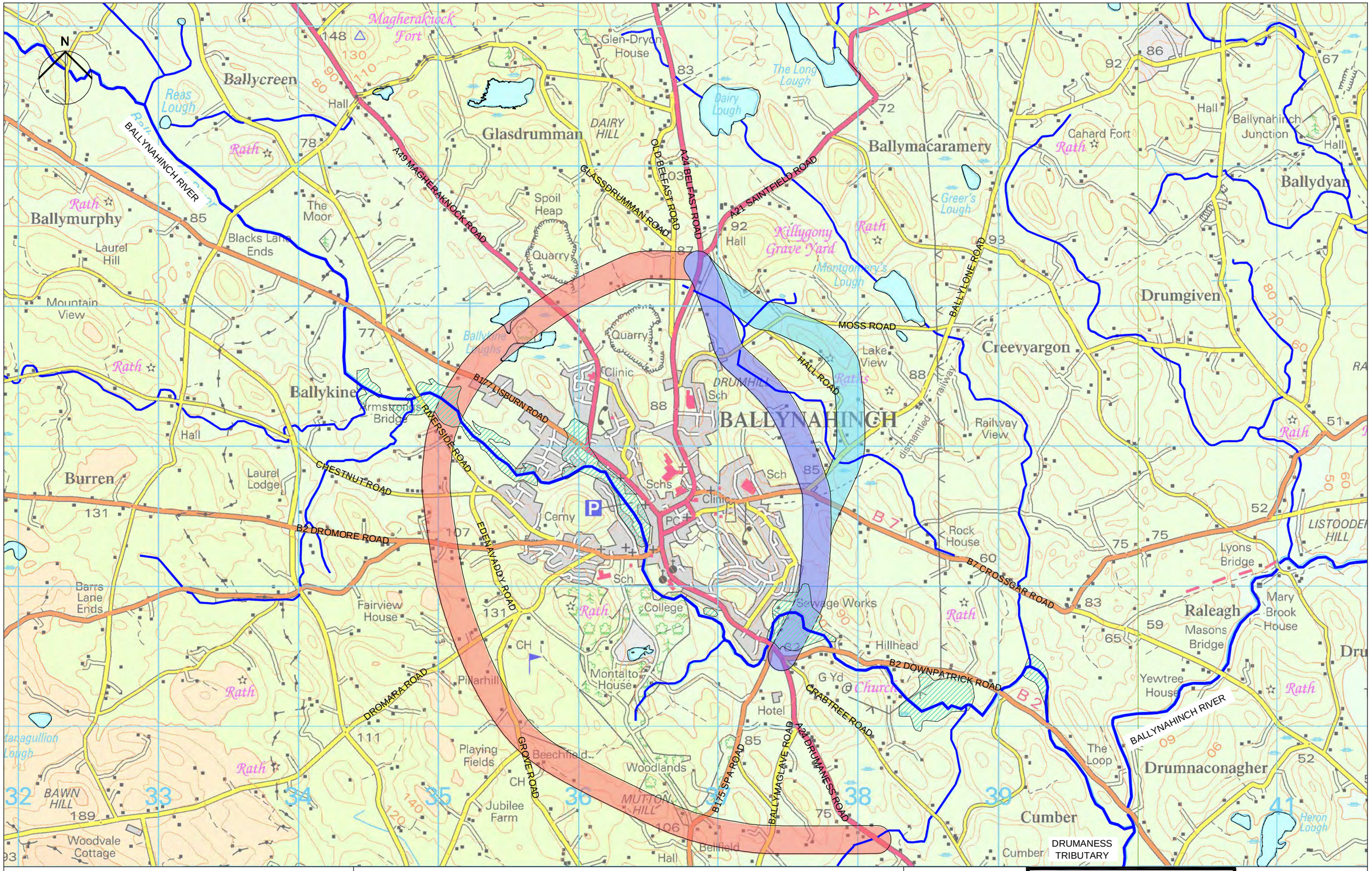

Drawing Title

A24 BALLYNAHINCH BYPASS

WATER QUALITY & DRAINAGE
WATERCOURSES & FLOODPLAINS

Notes:

- PRINCIPAL WATERCOURSE
- LOUGH
- FLOODPLAIN
- WESTERN CORRIDOR
- EASTERN CORRIDOR - ROUTE A
- EASTERN CORRIDOR - ROUTE B

Reproduced from the 1:50,000 map by permission of the Ordnance Survey of Northern Ireland on behalf of the Controller of Her Majesty's Stationary Office.

Licence No. 89

FIGURE 4.11.1

Scale at A3 : 1:25,000

Drw WS	App	Rev
Chk	Date	Date

Scott Wilson

www.scottwilson.com

Plot Date :

AutoCAD File Name :

DB3

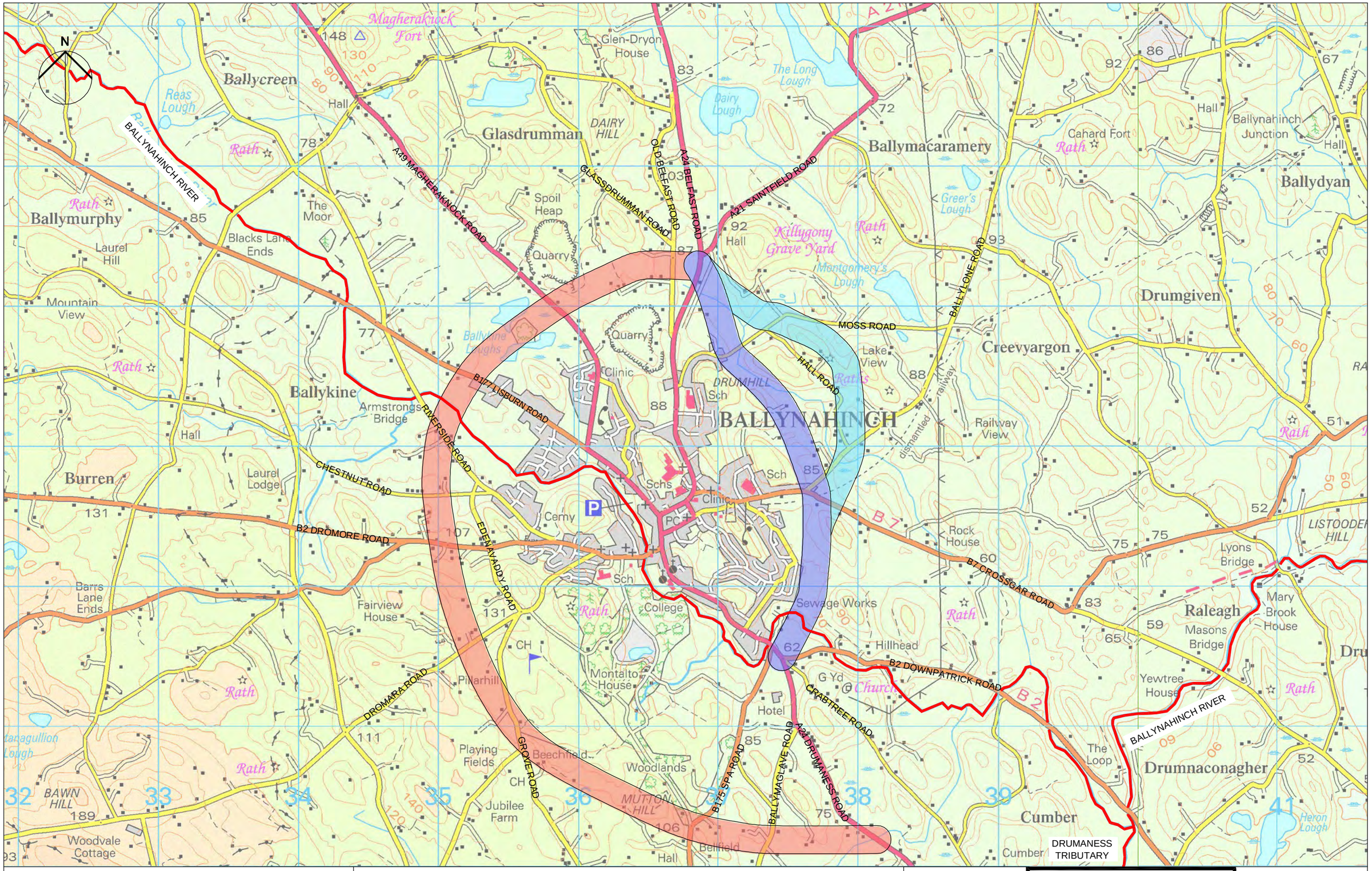

Plot Date :

AutoCAD File Name :

DB3

Drawing Title

A24 BALLYNAHINCH BYPASS

WATER QUALITY & DRAINAGE
DESIGNATED SALMONID WATERCOURSES

Notes:

DESIGNATED SALMONID WATERCOURSE

WESTERN CORRIDOR

EASTERN CORRIDOR - ROUTE A

EASTERN CORRIDOR - ROUTE B

Reproduced from the 1:50,000 map by permission of the Ordnance Survey of Northern Ireland on behalf of the Controller of Her Majesty's Stationary Office.

Licence No. 89

FIGURE 4.11.2

Scale at A3 : 1:25,000

Drw WS	App	Rev
Chk	Date	Date

Scott Wilson

www.scottwilson.com

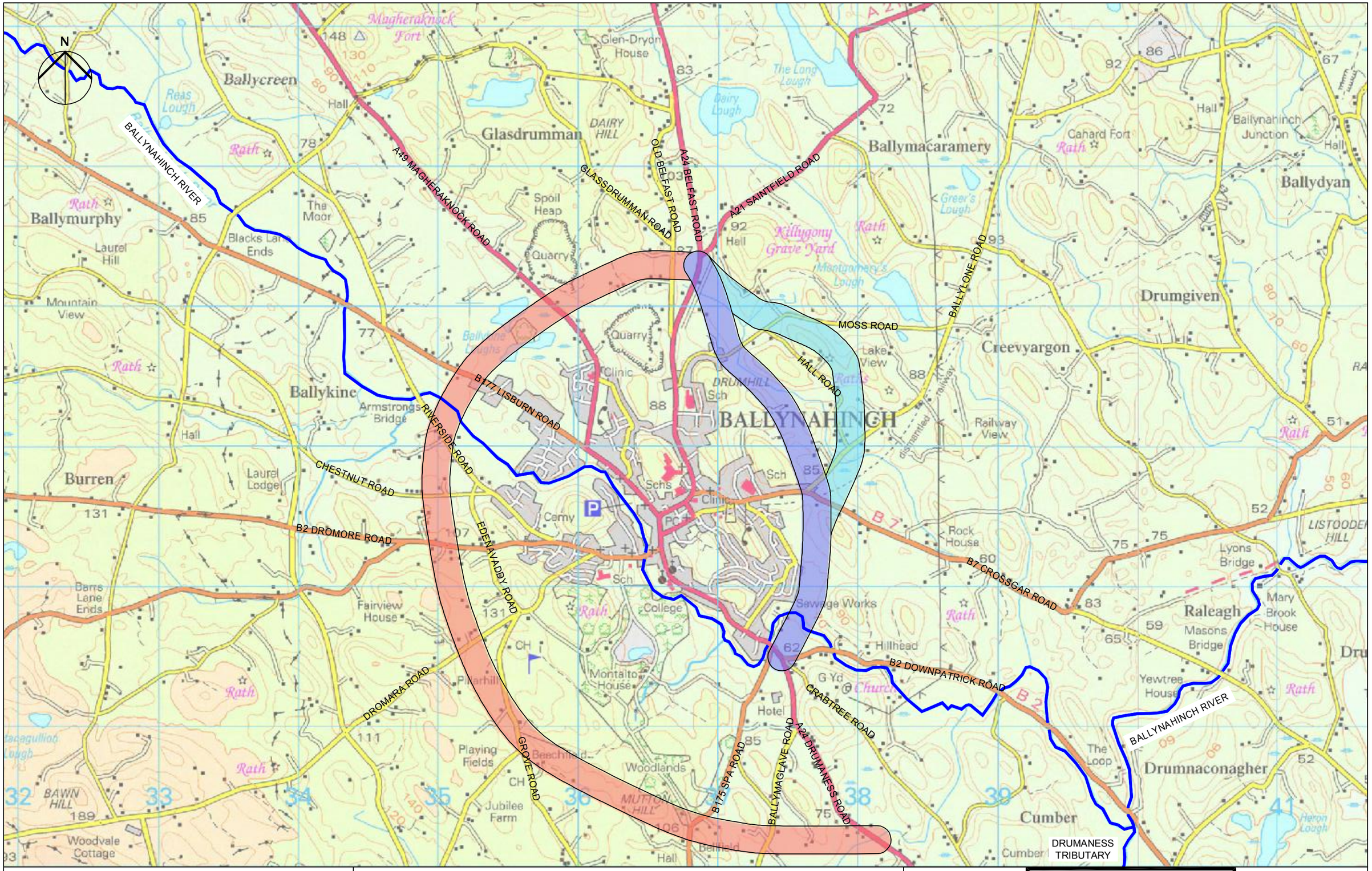

Plot Date :

AutoCAD File Name :

DR3

Drawing Title

A24 BALLYNAHINCH BYPASS

WATER QUALITY & DRAINAGE
COMPLIANCE WITH THE EC FRESHWATER FISH DIRECTIVE

Notes:

COMPLIANCE WITH THE EC FRESHWATER FISH DIRECTIVE
PASS
FAIL

** All information based on 2005 data*

WESTERN CORRIDOR
EASTERN CORRIDOR - ROUTE A
EASTERN CORRIDOR - ROUTE B

Reproduced from the 1:50,000 map by permission of the Ordnance Survey of Northern Ireland on behalf of the Controller of Her Majesty's Stationary Office.

Licence No. 89

FIGURE 4.11.3

Scale at A3 : 1:25,000

Drw WS	App	Rev
Chk	Date	Date

Scott Wilson

www.scottwilson.com

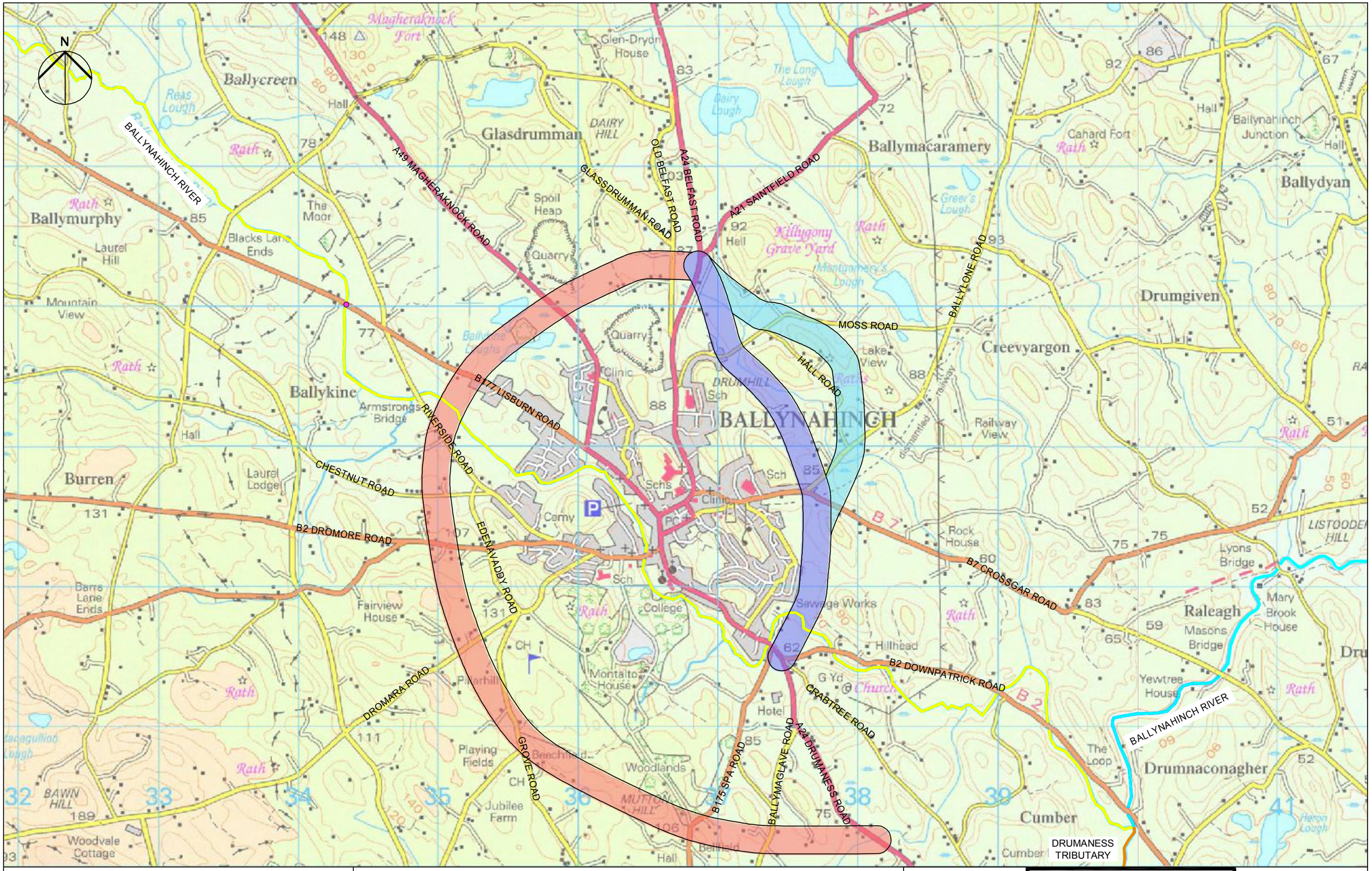

Drawing Title

A24 BALLYNAHINCH BYPASS

WATER QUALITY & DRAINAGE
CHEMICAL RIVER QUALITY CLASSIFICATION

Notes: **CHEMICAL GENERAL QUALITY ASSESSMENT (GQA)**

- VERY GOOD
- GOOD
- FAIRLY GOOD
- FAIR
- POOR
- BAD

** All information based on 2006 data*

- WESTERN CORRIDOR
- EASTERN CORRIDOR - ROUTE A
- EASTERN CORRIDOR - ROUTE B

Reproduced from the 1:50,000 map by permission of the Ordnance Survey of Northern Ireland on behalf of the Controller of Her Majesty's Stationary Office.

Licence No. 89

FIGURE 4.11.4

Scale at A3 : 1:25,000

Drw WS	App	Rev
Chk	Date	Date

Scott Wilson

www.scottwilson.com

Plot Date :

AutoCAD File Name :

DB3

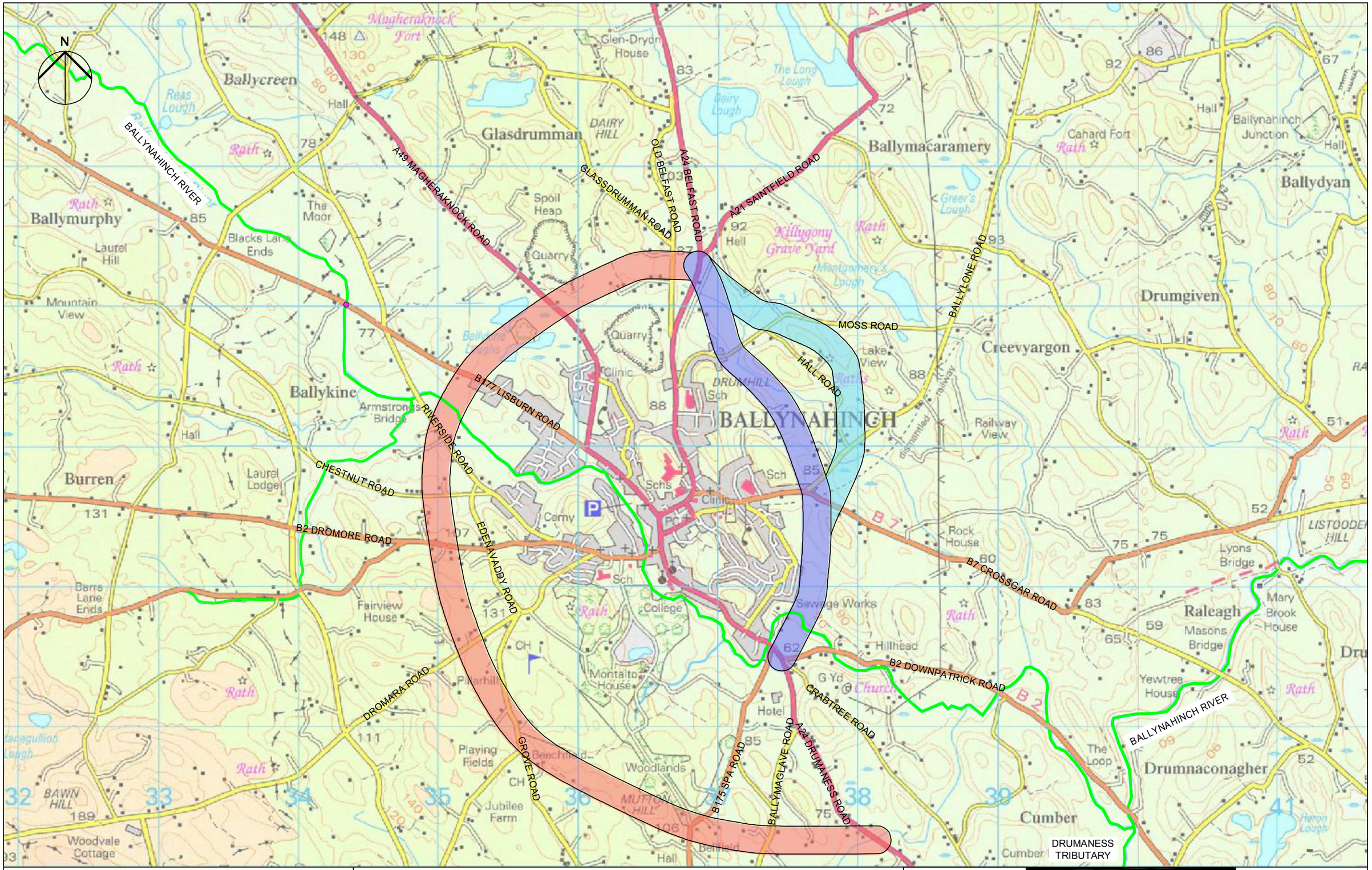

Plot Date :

AutoCAD File Name :

DB3

Drawing Title

A24 BALLYNAHINCH BYPASS

WATER QUALITY & DRAINAGE
BIOLOGICAL RIVER QUALITY CLASSIFICATION

Notes: **BIOLOGICAL GENERAL QUALITY ASSESSMENT (GQA)**

- VERY GOOD
- GOOD
- FAIRLY GOOD
- FAIR
- POOR
- BAD

* *All information based on 2006 data*

- WESTERN CORRIDOR
- EASTERN CORRIDOR - ROUTE A
- EASTERN CORRIDOR - ROUTE B

Reproduced from the 1:50,000 map by permission of the Ordnance Survey of Northern Ireland on behalf of the Controller of Her Majesty's Stationary Office.

Licence No. 89

FIGURE 4.11.5

Scale at A3 : 1:25,000

Drw WS	App	Rev
Chk	Date	Date

Scott Wilson

www.scottwilson.com