

## Appendix B

### **Scheme Design Drawings**



## Contents

---

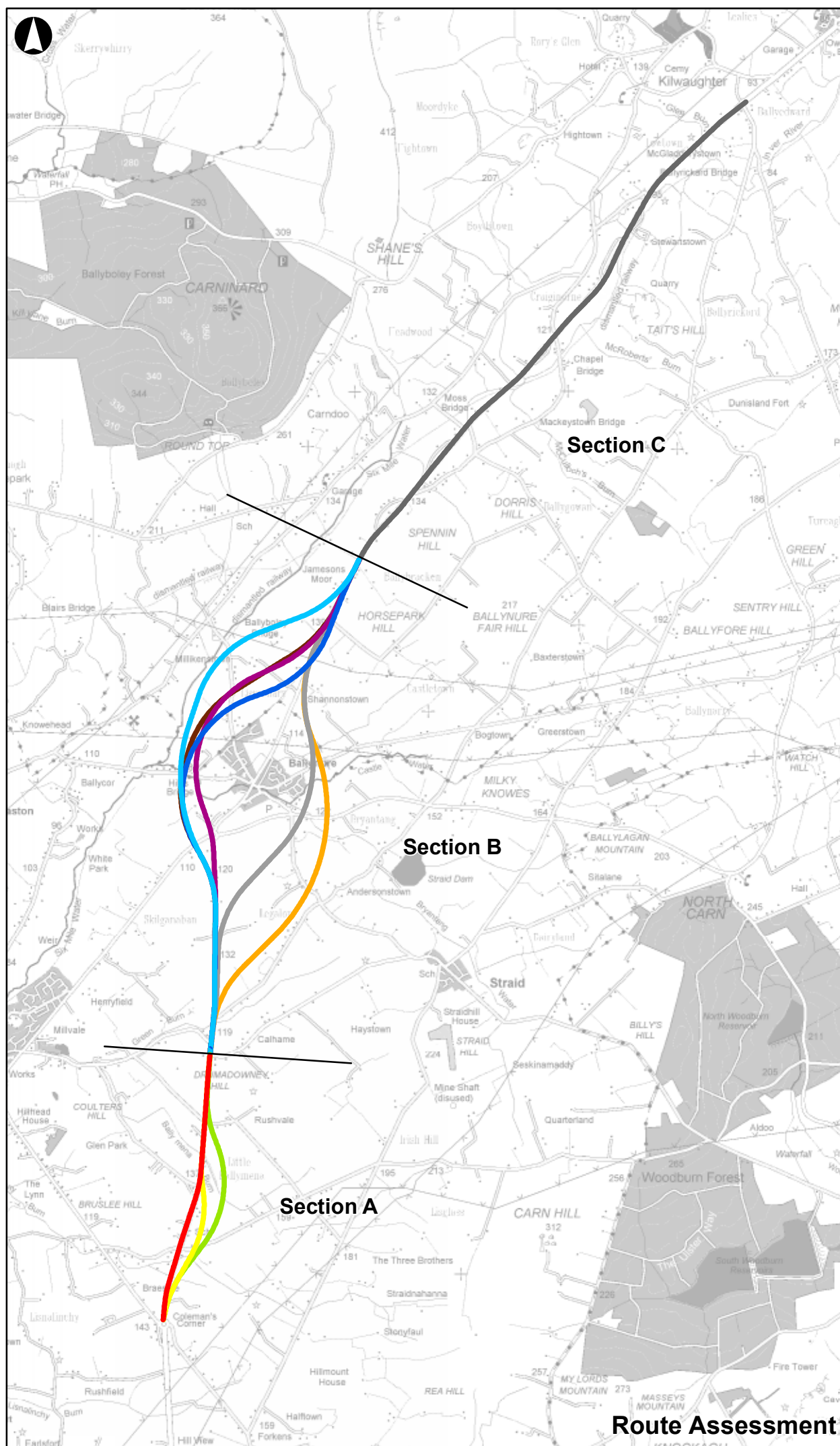
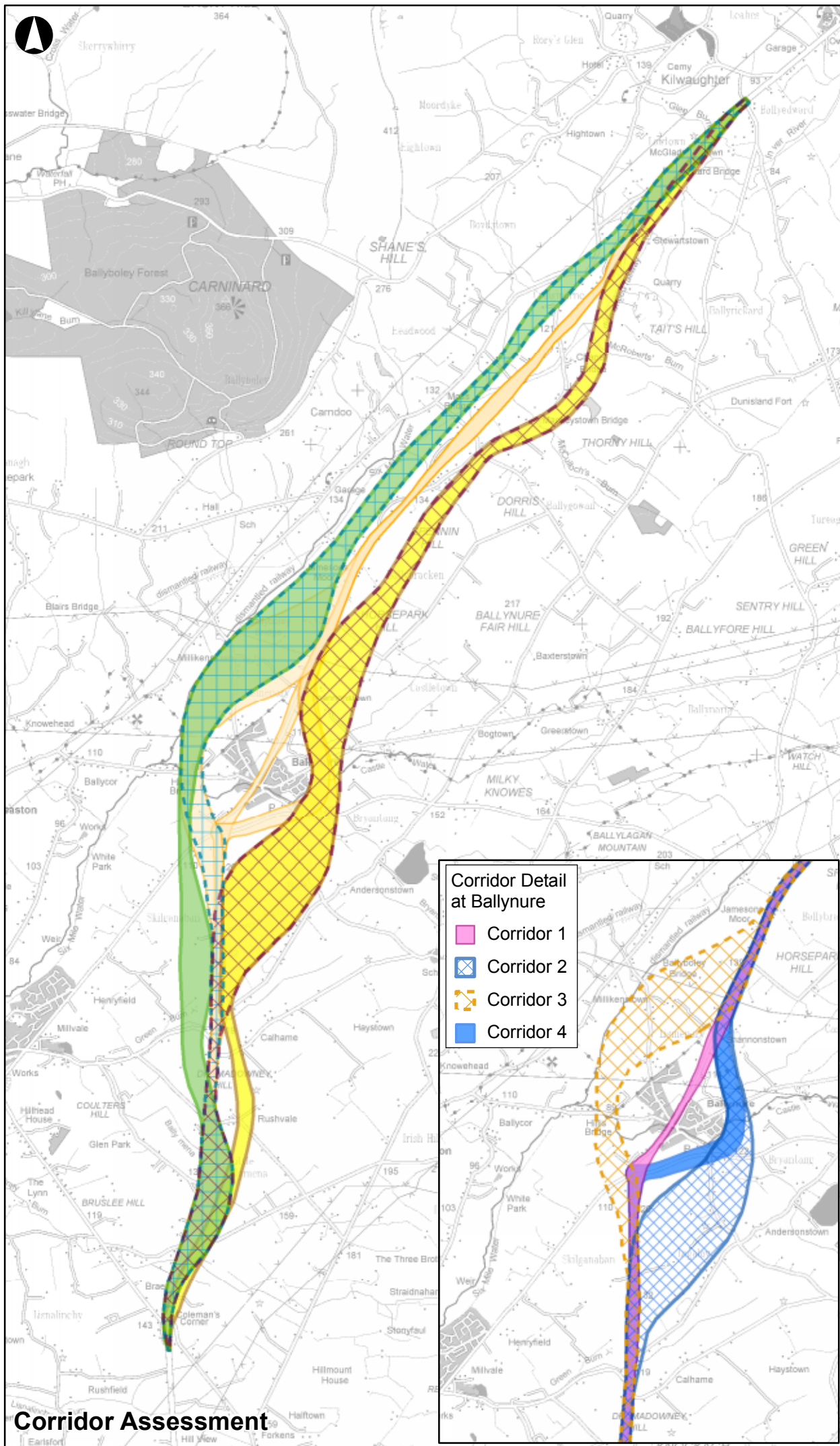
<b>B1</b>	<b>Corridor Options</b>	<b>1</b>
<b>B2</b>	<b>Proposed Scheme Drawings</b>	<b>2</b>
<b>B3</b>	<b>Footways and Bus stops</b>	<b>3</b>



## B1 Corridor Options

---





**Legend**

- Corridor Options**
- Corridor 1-4 (Orange)
  - Corridor 5 (Green)
  - Corridor 6 (Yellow)
  - Corridor 7 (Purple)
  - Corridor 8 (Blue)
- Route Options**
- Route A1 (Red)
  - Route A2 (Yellow)
  - Route A3 (Light Green)
  - Route B1 (Cyan)
  - Route B2 (Blue)
  - Route B3 (Purple)
  - Route B4 (Grey)
  - Route B5 (Orange)
  - Route B6 (Brown)
  - Route C1 (Black)



Reproduced from Ordnance Survey of Northern Ireland's data with the permission of the Controller of Her Majesty's Stationery Office, © Crown copyright and database rights NIMA ES&LA214

P1	15/09/10	DEE	TSS	SAH
Issue	Date	By	Chkd	Appd

Metres

0 700 1,400 2,800

**ARUP**

8th Floor, The Linenhall,  
32-38 Linenhall Street, Belfast, BT2 8BG  
Tel +44 (0) 28 9089 0900 Fax +44 (0) 28 9089 0901  
www.arup.com

Client

**Roads Service**

Job Title  
**A8 Belfast to Larne Dual Carriageway (Coleman's Corner to Ballyrickard Road)**

Drawing Title  
**Alternative Scheme Options**

Scale at A3  
**1:50,000**

Drawing Status  
**Issue**

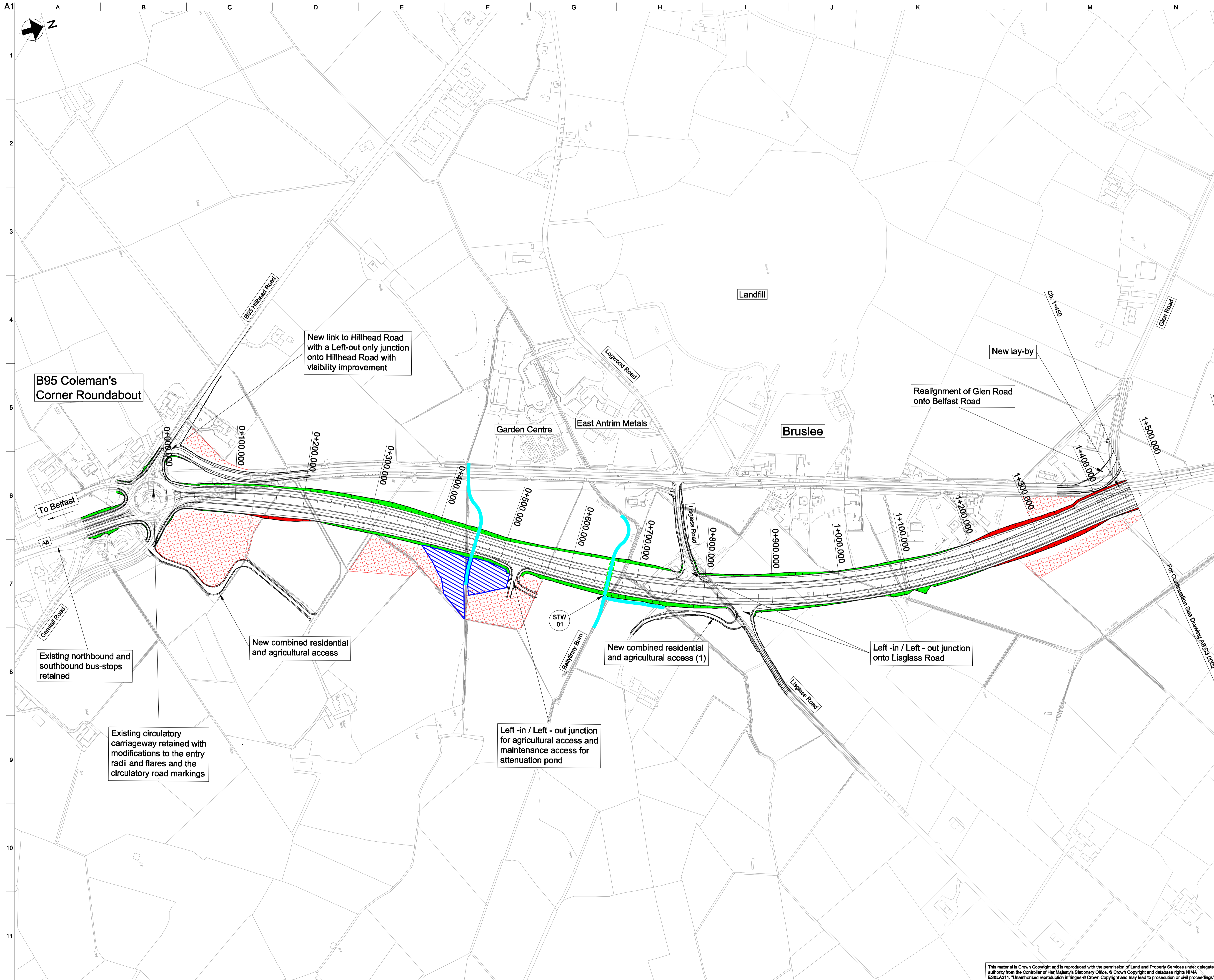
Job No	Drawing No	Issue
<b>124785-00</b>	<b>A8-S3-3952</b>	<b>11</b>

## **B2 Proposed Scheme Drawings**









---








**Notes:-**  
 (1) Access (areaway) layouts shown are indicative only.

- Key:-**
-  Watercourse underbridge structure
  -  Junction overbridge structure
  -  Side road overbridge structure
  -  Proposed attenuation pond location
  -  Proposed watercourse diversion
  -  Construction areas
  -  Embankment
  -  Cutting

I1	10/01/11	DIS	RC	SAH
Issued for Environmental Statement				
D8	13/12/10	IA	RC	SAH
Issued for Stage 3 Report				
D7	06/10/10	IA	RC	SAH
Issue for Stage 3 Report				
D6A	31/08/10	SW	RC	SAH
DRAFT 6A - Issued for Internal Review				
D6	16/08/10	SW	RC	SAH
DRAFT 6 - Issued for Internal Review				
D5	09/06/10	LP	RC	SAH
DRAFT 5 - Issued for departures review				
Issue	Date	By	Chkd	Appd

**ARUP**  
 The Linenhall, 8th Floor, 32-38 Linenhall Street,  
 Belfast, BT2 8BG  
 Tel +44(0)28 9089 0900 Fax +44(0)28 9089 0901  
 www.arup.com

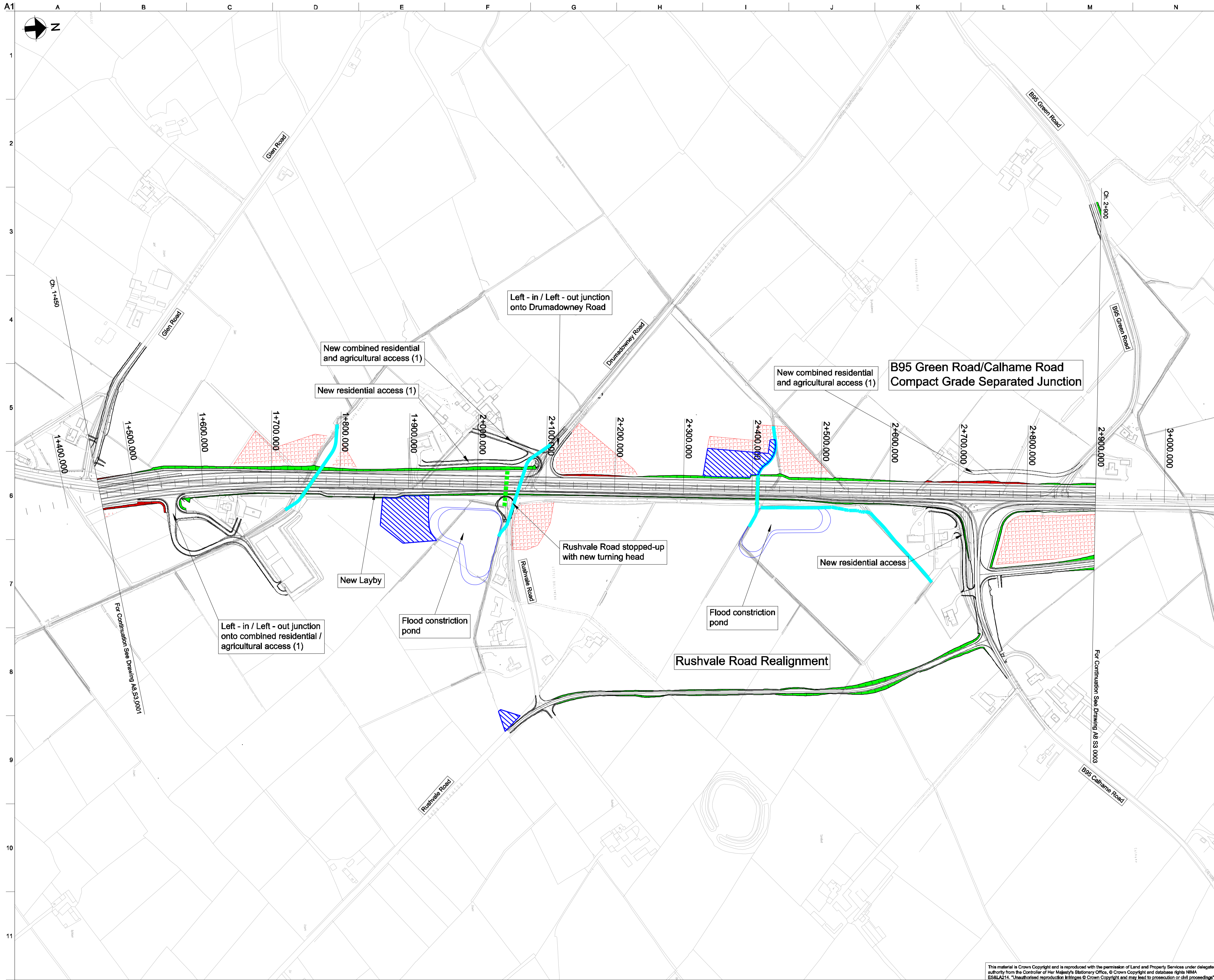


Northern Division  
 Job Title  
**A8 Belfast to Lame  
 Dual Carriageway  
 (Coleman's Corner to  
 Ballyrickard Road)**  
 Drawing Title  
**Scheme Plan  
 Ch. 0+000 - Ch. 1+450  
 Sheet 1 of 10**

Scale at A1 1:2500  
 Plot ID  
 Drawing Status  
**Issue**  
 Job No **124785-00** Drawing No **A8\_S3\_0001** Issue **I1**

This material is Crown Copyright and is reproduced with the permission of Land and Property Services under delegated authority from the Controller of Her Majesty's Stationary Office, © Crown Copyright and database rights NIWA ES&LA214. "Unauthorised reproduction infringes © Crown Copyright and may lead to prosecution or civil proceedings"

Job: Belfast/Carriageway/A8/124785-00/124785-00/4 Internal Project Data/1-30 Drawings/4-31 Issue Drawings /Stage 3/A8\_S3\_0001.dgn



**Notes:-**  
 (1) Access laneway layouts shown are indicative only.

- Key:-**
- Watercourse underbridge structure
  - Junction overbridge structure
  - Side road overbridge structure
  - Proposed attenuation pond location
  - Proposed watercourse diversion
  - Construction areas
  - Embankment
  - Cutting

Issue	Date	By	Chkd	Appd
I1	10/01/11	DIS	RC	SAH
Issued for Environmental Statement				
D8	13/12/10	IA	RC	SAH
Issued for Stage 3 Report				
D7	06/10/10	IA	RC	SAH
Issue for Stage 3 Report				
D6A	31/08/10	SW	RC	SAH
DRAFT 6A - Issued for Internal Review				
D6	16/08/10	SW	RC	SAH
DRAFT 6 - Issued for internal review				
D5	09/06/10	LP	RC	SAH
DRAFT 5 - Issued for departures review				

**ARUP**  
 The Linenhall, 8th Floor, 32-38 Linenhall Street,  
 Belfast, BT2 8BG  
 Tel +44(0)28 9089 0900 Fax +44(0)28 9089 0901  
 www.arup.com  
 Client

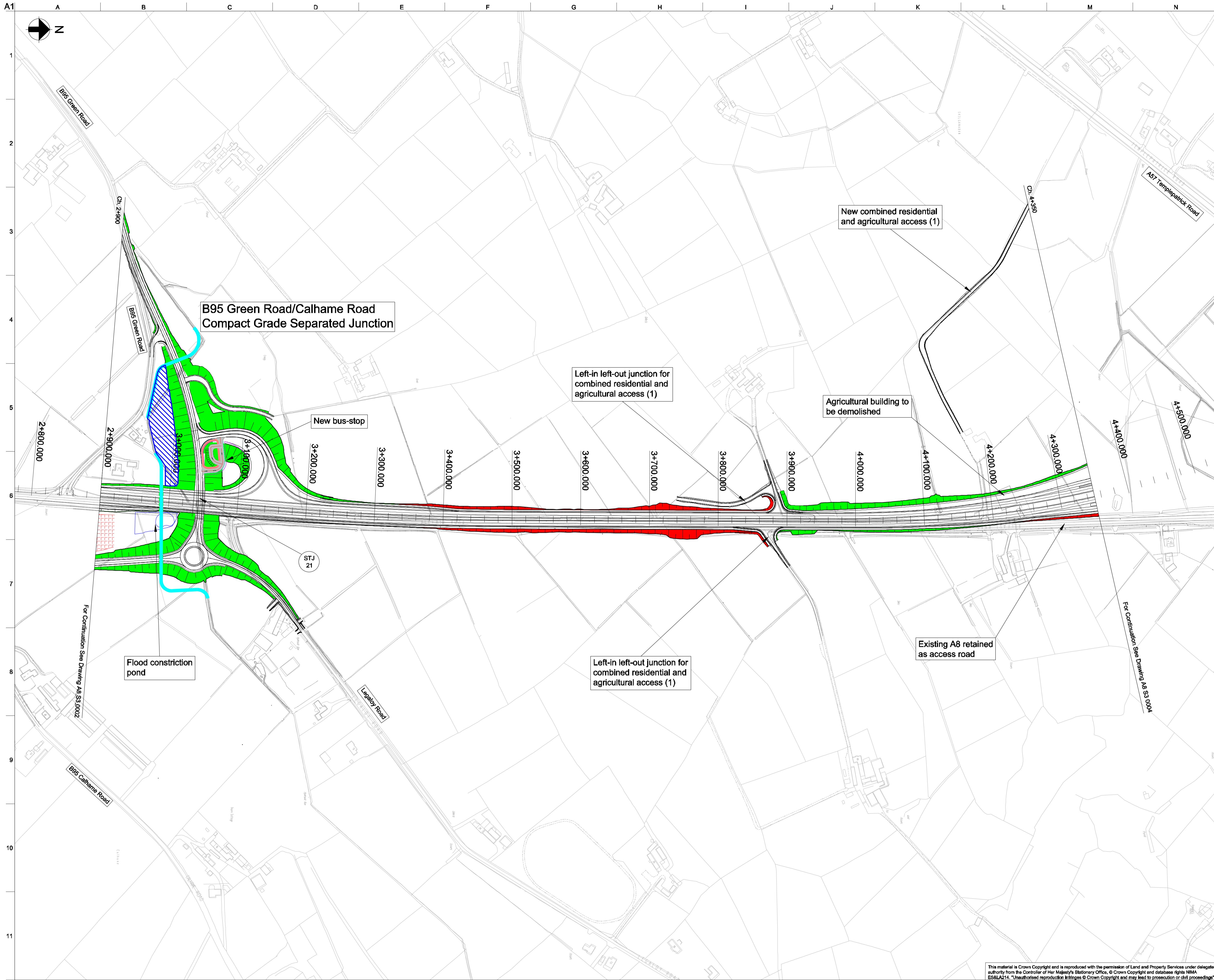


**Northern Division**  
 Job Title  
**A8 Belfast to Lame  
 Dual Carriageway  
 (Coleman's Corner to  
 Ballyrickard Road)**  
 Drawing Title  
**Scheme Plan  
 Ch. 1+450 - Ch. 2+900  
 Sheet 2 of 10**

Scale at A1 1:2500  
 Plot ID  
 Drawing Status  
**Issue**  
 Job No **124785-00** Drawing No **A8\_S3\_0002** Issue **I1**

This material is Crown Copyright and is reproduced with the permission of Land and Property Services under delegated authority from the Controller of Her Majesty's Stationary Office, © Crown Copyright and database rights NIWA ES&LA214. Unauthorised reproduction infringes © Crown Copyright and may lead to prosecution or civil proceedings.

J:\1240001\24785-004-Internal\Project\Drawings\30 Drawings\A1-31 Issue Drawings \_Stage 3\A8\_S3\_0002.dgn



**Notes:-**  
 (1) Access laneway layouts shown are indicative only.

- Key:-**
- Watercourse underbridge structure
  - Junction overbridge structure
  - Side road overbridge structure
  - Proposed attenuation pond location
  - Proposed watercourse diversion
  - Construction areas
  - Embankment
  - Cutting

I1	10/01/11	DIS	RC	SAH
Issued for Environmental Statement				
D8	13/12/10	IA	RC	SAH
Issued for Stage 3 Report				
D7	06/10/10	IA	RC	SAH
Issue for Stage 3 Report				
D6A	31/08/10	SW	RC	SAH
DRAFT 6A - Issued for Internal Review				
D6	16/08/10	SW	RC	SAH
DRAFT 6 - Issued for internal review				
D5	09/06/10	LP	RC	SAH
DRAFT 5 - Issued for departures review				
Issue	Date	By	Chkd	Appd

**ARUP**  
 The Linenhall, 8th Floor, 32-38 Linenhall Street,  
 Belfast, BT2 8BG  
 Tel +44(0)28 9089 0900 Fax +(0)28 9089 0901  
 www.arup.com

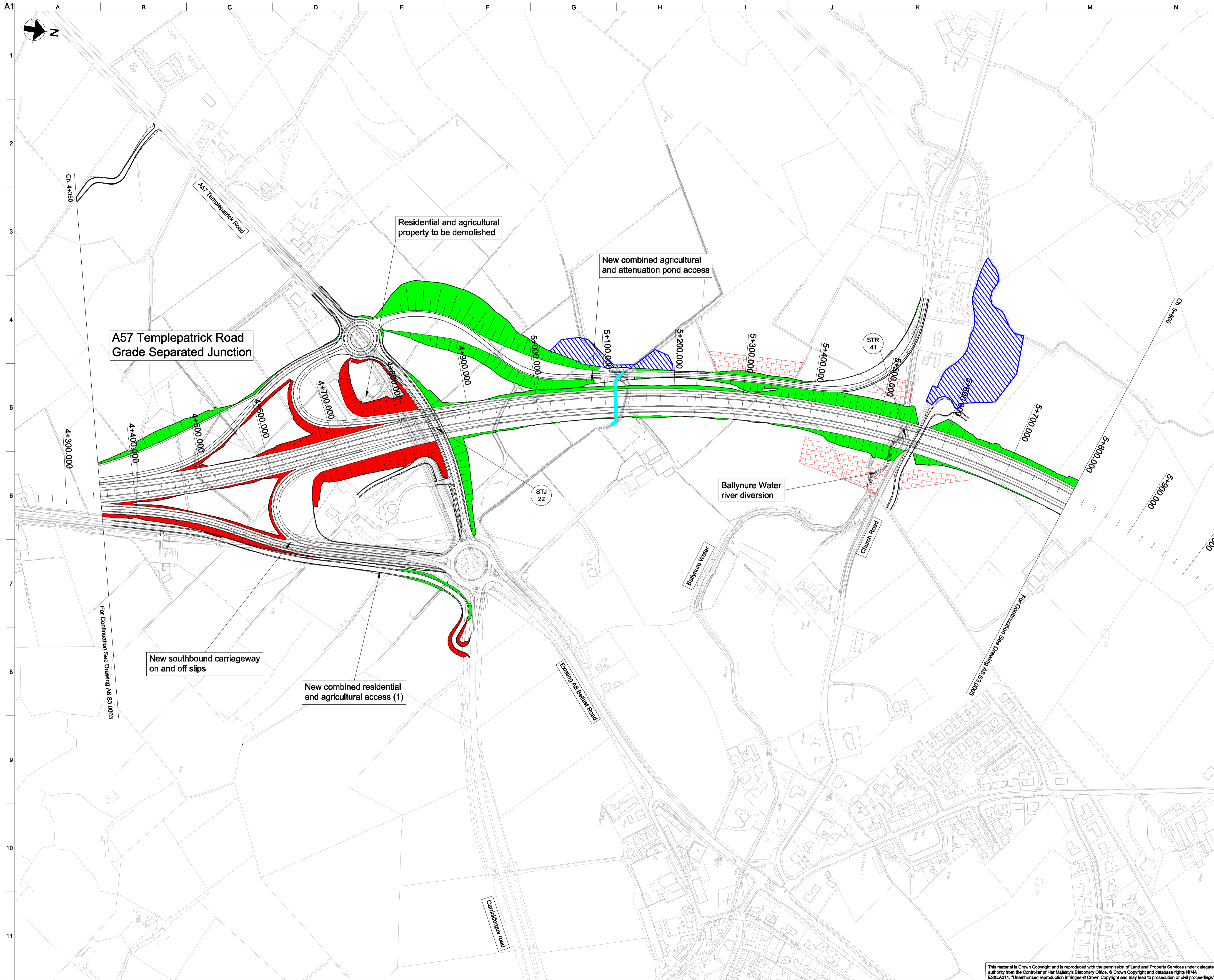


**Northern Division**  
 Job Title  
**A8 Belfast to Lame  
 Dual Carriageway  
 (Coleman's Corner to  
 Ballyrickard Road)**  
 Drawing Title  
**Scheme Plan  
 Ch. 2+900 - Ch. 4+350  
 Sheet 3 of 10**

Scale at A1 1:2500  
 Plot ID  
 Drawing Status  
**Issue**  
 Job No **124785-00** Drawing No **A8\_S3\_0003** Issue **I1**

This material is Crown Copyright and is reproduced with the permission of Land and Property Services under delegated authority from the Controller of Her Majesty's Stationary Office, © Crown Copyright and database rights NIWA ES&LA214. Unauthorised reproduction infringes © Crown Copyright and may lead to prosecution or civil proceedings.

Job: Belfast/A8/Carriageway/124785-00/124785-004 Internal Project Details: 50 Drawings: 31 Issue Drawings: Stage: S3, S3\_0003.dgn



**Notes:-**  
 (1) Access laneway layouts shown are indicative only.

- Key:-**
- Watercourse underbridge structure
  - Junction overbridge structure
  - Side road overbridge structure
  - Proposed attenuation pond location
  - Proposed watercourse diversion
  - Construction areas
  - Embankment
  - Cutting

Issue	Date	By	Chkd	Appd
I1	10/01/11	DIS	RC	SAH
Issued for Environmental Statement				
D8	13/12/10	IA	RC	SAH
Issued for Stage 3 Report				
D7	06/10/10	IA	RC	SAH
Issue for Stage 3 Report				
D6A	31/08/10	SW	RC	SAH
DRAFT 6A - Issued for Internal Review				
D6	16/08/10	SW	RC	SAH
DRAFT 6 - Issued for internal review				
D5	09/06/10	LP	RC	SAH
DRAFT 5 - Issued for departures review				

**ARUP**  
 The Linenhall, 8th Floor, 32-38 Linenhall Street,  
 Belfast, BT2 8BG  
 Tel +44(0)28 9089 0900 Fax +(0)28 9089 0901  
 www.arup.com



**Northern Division**  
 Job Title  
**A8 Belfast to Lame  
 Dual Carriageway  
 (Coleman's Corner to  
 Ballyrickard Road)**

Drawing Title  
**Scheme Plan  
 Ch. 4+350 - Ch. 5+800  
 Sheet 4 of 10**

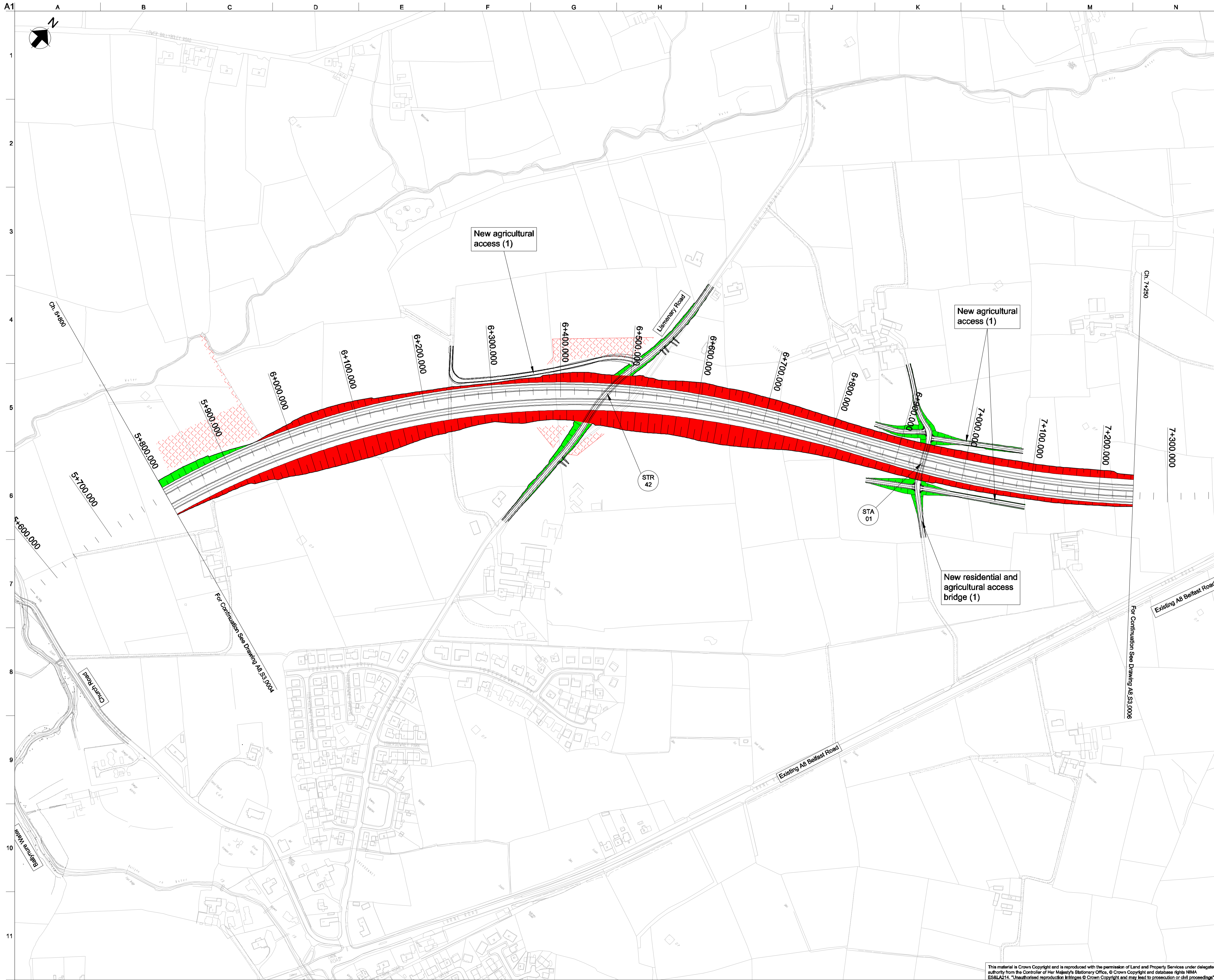
Scale at A1 1:2500  
 Plot ID

Drawing Status  
**Issue**

Job No	Drawing No	Issue
124785-00	A8_S3_0004	I1

This material is Crown Copyright and is reproduced with the permission of Land and Property Services under delegated authority from the Controller of Her Majesty's Stationary Office, © Crown Copyright and database rights NIWA ES&LA214. Unauthorised reproduction infringes © Crown Copyright and may lead to prosecution or civil proceedings.

Job: Belfast/Carriageway/A8/Belfast to Lame/124785-00/Issue: Internal Project Drawings/30 Drawings/4-31 Issue: Drawings\_Stage 3/03\_S3\_0004.dgn



**Notes:-**  
 (1) Access layaway layouts shown are indicative only.

- Key:-**
- Watercourse underbridge structure
  - Junction overbridge structure
  - Side road overbridge structure
  - Proposed attenuation pond location
  - Proposed watercourse diversion
  - Construction areas
  - Embankment
  - Cutting

I1	10/01/11	DIS	RC	SAH
Issued for Environmental Statement				
D8	13/12/10	IA	RC	SAH
Issued for Stage 3 Report				
D7	06/10/10	IA	RC	SAH
Issue for Stage 3 Report				
D6A	31/08/10	SW	RC	SAH
DRAFT 6A - Issued for Internal Review				
D6	16/08/10	SW	RC	SAH
DRAFT 6 - Issued for internal review				
D5	09/06/10	LP	RC	SAH
DRAFT 5 - Issued for departures review				
Issue	Date	By	Chkd	Appd

**ARUP**  
 The Linenhall, 8th Floor, 32-38 Linenhall Street,  
 Belfast, BT2 8BG  
 Tel +44(0)28 9089 0900 Fax +(0)28 9089 0901  
 www.arup.com



**Northern Division**  
 Job Title  
**A8 Belfast to Lame  
 Dual Carriageway  
 (Coleman's Corner to  
 Ballyrickard Road)**

Drawing Title  
**Scheme Plan  
 Ch. 5+800 - Ch. 7+250  
 Sheet 5 of 10**

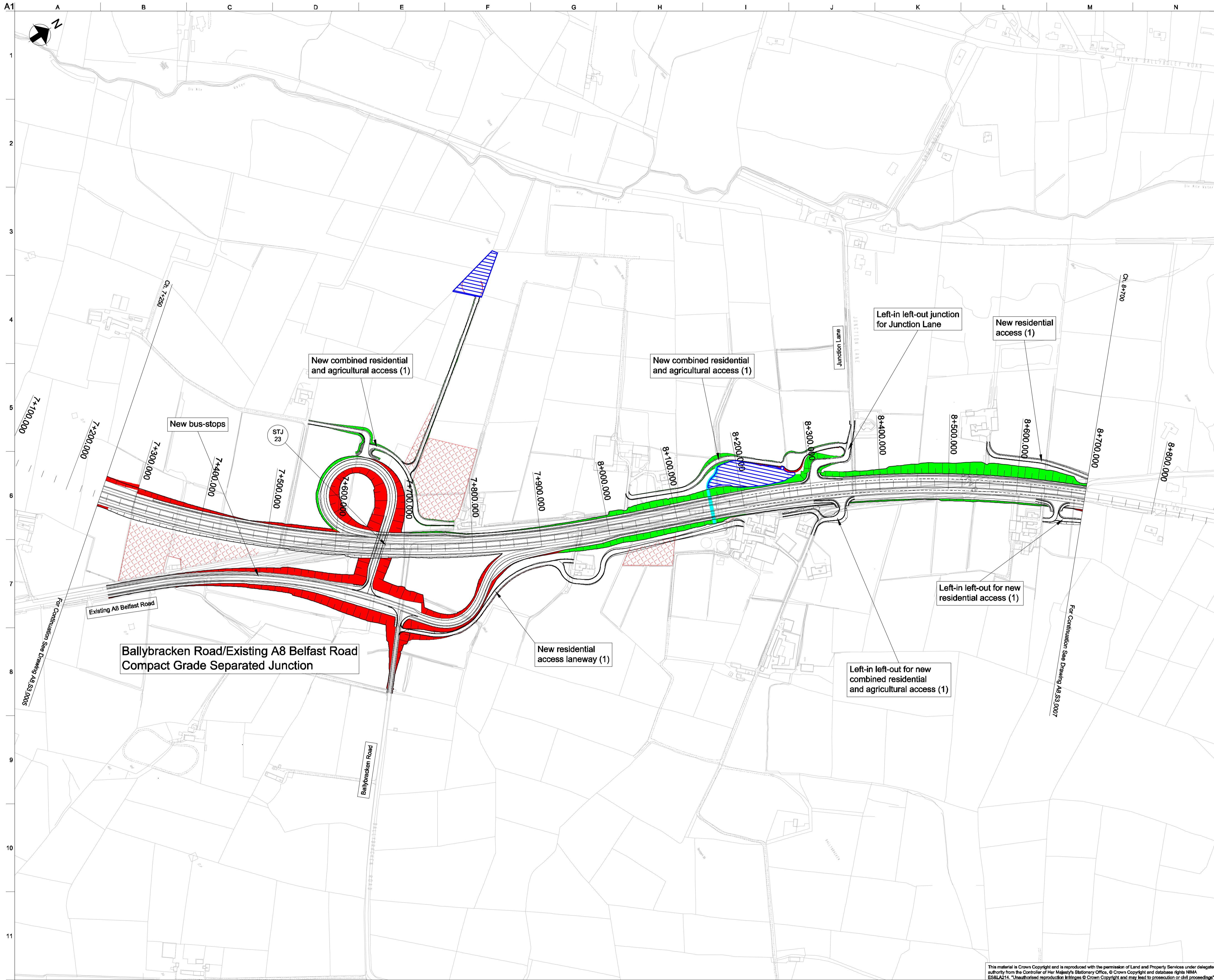
Scale at A1 1:2500  
 Plot ID

Drawing Status  
**Issue**

Job No	Drawing No	Issue
<b>124785-00</b>	<b>A8_S3_0005</b>	<b>I1</b>

This material is Crown Copyright and is reproduced with the permission of Land and Property Services under delegated authority from the Controller of Her Majesty's Stationary Office, © Crown Copyright and database rights NIMA ES&LA214. "Unauthorised reproduction infringes © Crown Copyright and may lead to prosecution or civil proceedings"

Job: 124785-00 Internal Project Details: 30 Drawings: 31 Issue Drawings: Stage: S3, S3\_0005.dgn  
 12/01/2011 12:15:04



**Notes:-**  
 (1) Access laneway layouts shown are indicative only.

- Key:-**
- Watercourse underbridge structure
  - Junction overbridge structure
  - Side road overbridge structure
  - Proposed attenuation pond location
  - Proposed watercourse diversion
  - Construction areas
  - Embankment
  - Cutting

Issue	Date	By	Chkd	Appd
I1	10/01/11	DIS	RC	SAH
Issued for Environmental Statement				
D8	13/12/10	IA	RC	SAH
Issued for Stage 3 Report				
D7	06/10/10	IA	RC	SAH
Issue for Stage 3 Report				
D6A	31/08/10	SW	RC	SAH
DRAFT 6A - Issued for Internal Review				
D6	16/08/10	SW	RC	SAH
DRAFT 6 - Issued for internal review				
D5	09/06/10	LP	RC	SAH
DRAFT 5 - Issued for departures review				

**ARUP**

The Linenhall, 8th Floor, 32-38 Linenhall Street,  
 Belfast, BT2 8BG  
 Tel +44(0)28 9089 0900 Fax +0(0)28 9089 0901  
 www.arup.com



**Northern Division**

Job Title  
**A8 Belfast to Lame  
 Dual Carriageway  
 (Coleman's Corner to  
 Ballyrickard Road)**

Drawing Title  
**Scheme Plan  
 Ch. 7+250 - Ch. 8+700  
 Sheet 6 of 10**

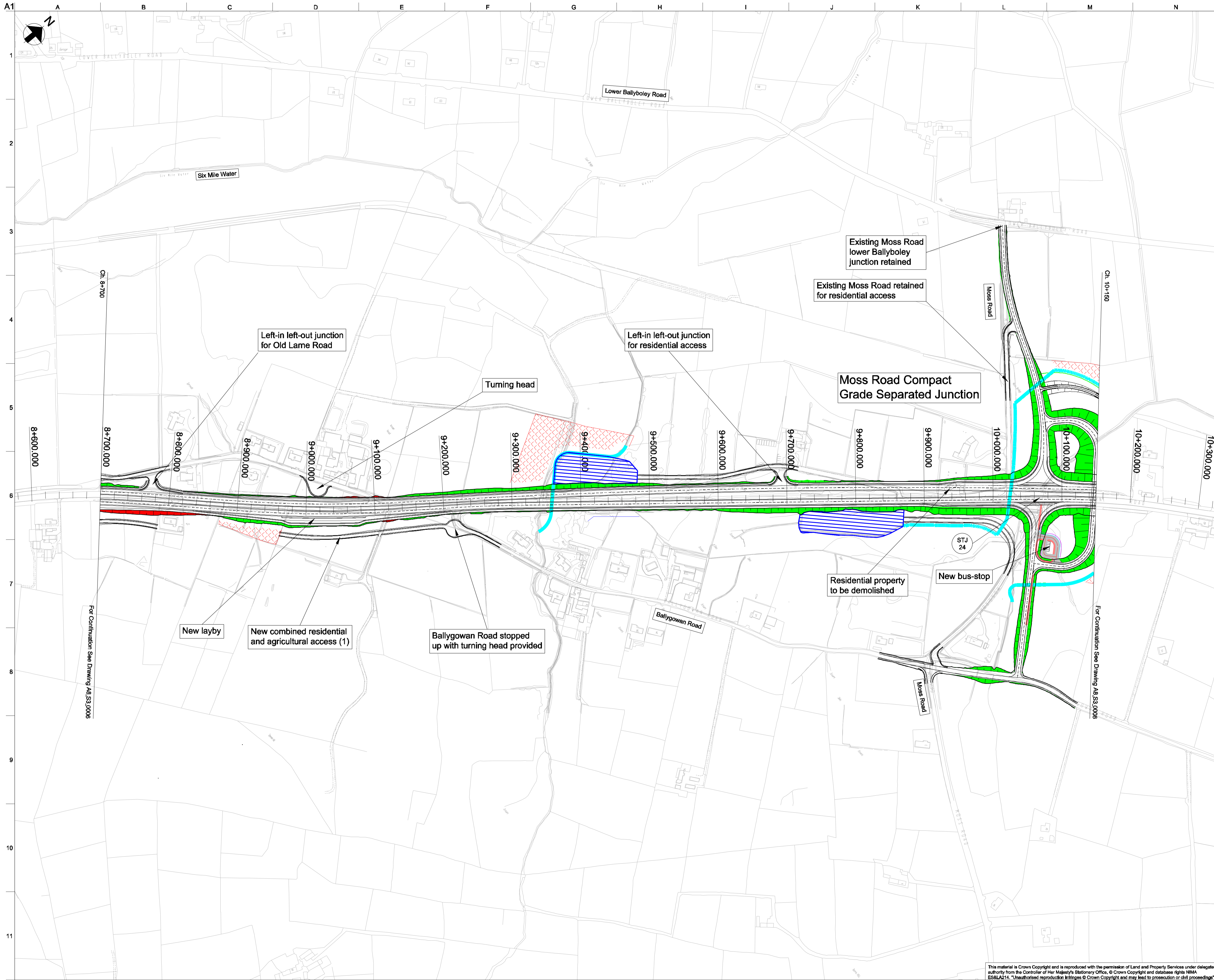
Scale at A1 1:2500  
 Plot ID

Drawing Status  
**Issue**

Job No	Drawing No	Issue
<b>124785-00</b>	<b>A8_S3_0006</b>	<b>I1</b>

This material is Crown Copyright and is reproduced with the permission of Land and Property Services under delegated authority from the Controller of Her Majesty's Stationary Office, © Crown Copyright and database rights NIWA ES&LA214. "Unauthorised reproduction infringes © Crown Copyright and may lead to prosecution or civil proceedings"

Job: Belfast/Carriageway/124785-004 Internal Project Data/4-30 Drawings/4-31 Issue Drawings /Stage 3/06\_S3\_0006.dgn  
 12/01/11 10:00:00 AM



**Notes:-**  
 (1) Access laneway layouts shown are indicative only.

- Key:-**
- Watercourse underbridge structure
  - Junction overbridge structure
  - Side road overbridge structure
  - Proposed attenuation pond location
  - Proposed watercourse diversion
  - Construction areas
  - Embankment
  - Cutting

Issue	Date	By	Chkd	Appd
I1	10/01/11	DIS	RC	SAH
Issued for Environmental Statement				
D7	06/10/10	IA	RC	SAH
Issue for Stage 3 Report				
D6A	31/08/10	SW	RC	SAH
DRAFT 6A - Issued for Internal Review				
D6	16/08/10	SW	RC	SAH
DRAFT 6 - Issued for internal review				
D5	09/06/10	LP	RC	SAH
DRAFT 5 - Issued for departures review				

**ARUP**  
 The Linenhall, 8th Floor, 32-38 Linenhall Street,  
 Belfast, BT2 8BG  
 Tel +44(0)28 9089 0900 Fax +(0)28 9089 0901  
 www.arup.com



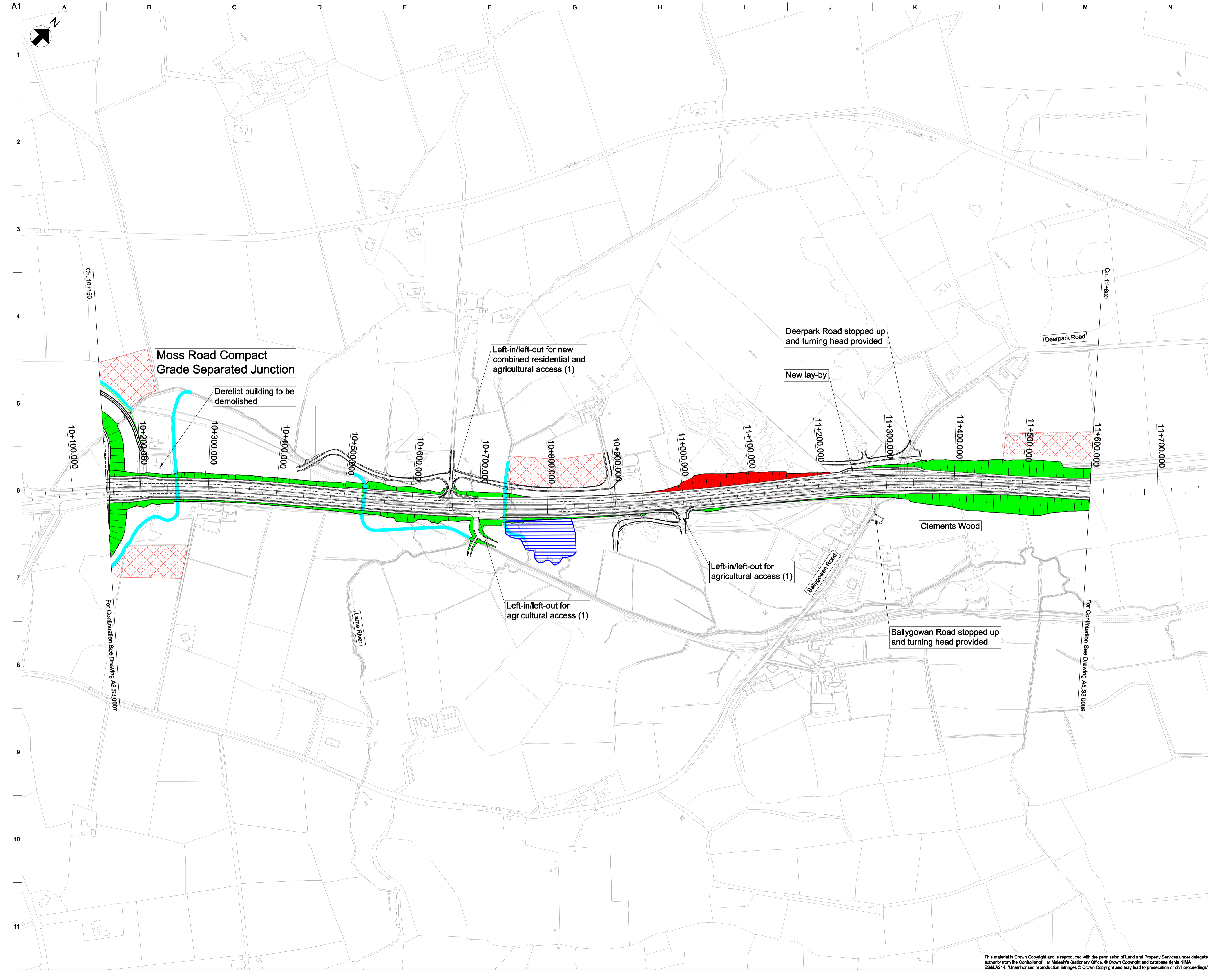
**Northern Division**  
 Job Title  
**A8 Belfast to Lame  
 Dual Carriageway  
 (Coleman's Corner to  
 Ballyrickard Road)**  
 Drawing Title  
**Scheme Plan  
 Ch. 8+700 - Ch. 10+150  
 Sheet 7 of 10**

Scale at A1 1:2500  
 Plot ID  
 Drawing Status  
**Issue**  
 Job No **124785-00** Drawing No **A8\_S3\_0007** Issue **I1**

This material is Crown Copyright and is reproduced with the permission of Land and Property Services under delegated authority from the Controller of Her Majesty's Stationary Office, © Crown Copyright and database rights NIMA ES&LA214. "Unauthorised reproduction infringes © Crown Copyright and may lead to prosecution or civil proceedings"

Job: Belfast to Lame, Job: 124785-00, Internal Project Data: A8\_S3\_0007, Issue: Drawings, Stage: S3, Issue Date: 10/01/11





**Notes:-**  
 (1) Access laneway layouts shown are indicative only.

- Key:-**
- Watercourse underbridge structure
  - Junction overbridge structure
  - Side road overbridge structure
  - Proposed attenuation pond location
  - Proposed watercourse diversion
  - Construction areas
  - Embankment
  - Cutting

Issue	Date	By	Chkd	Appd
I1	10/01/11	DIS	RC	SAH
Issued for Environmental Statement				
D8	13/12/10	IA	RC	SAH
Issued for Stage 3 Report				
D7	06/10/10	IA	RC	SAH
Issue for Stage 3 Report				
D6A	31/08/10	SW	RC	SAH
DRAFT 6A - Issued for Internal Review				
D6	16/08/10	SW	RC	SAH
DRAFT 6 - Issued for internal review				
D5	09/06/10	LP	RC	SAH
DRAFT 5 - Issued for departures review				

**ARUP**  
 The Linenhall, 8th Floor, 32-38 Linenhall Street,  
 Belfast, BT2 8BG  
 Tel +44(0)28 9089 0900 Fax +(0)28 9089 0901  
 www.arup.com

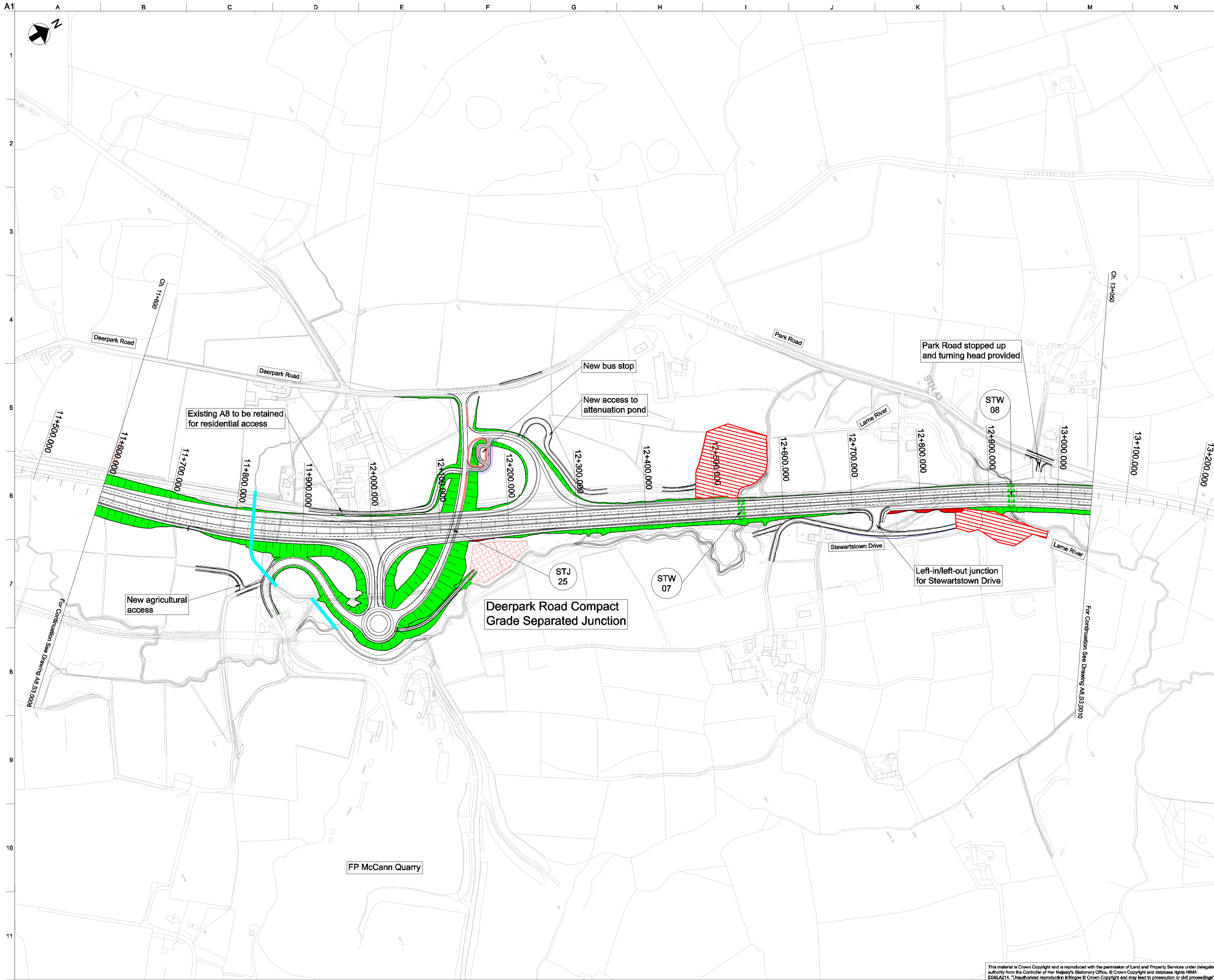


**Northern Division**  
 Job Title  
**A8 Belfast to Lame Dual Carriageway (Coleman's Corner to Ballyrickard Road)**  
 Drawing Title  
**Scheme Plan Ch. 10+150 - Ch. 11+600 Sheet 8 of 10**

Scale at A1 1:2500  
 Plot ID  
 Drawing Status  
**Issue**  
 Job No **124785-00** Drawing No **A8\_S3\_0008** Issue **11**

This material is Crown Copyright and is reproduced with the permission of Land and Property Services under delegated authority from the Controller of Her Majesty's Stationary Office, © Crown Copyright and database rights NIWA ES&LA214. "Unauthorised reproduction infringes © Crown Copyright and may lead to prosecution or civil proceedings"

Job: Belfast to Lame Dual Carriageway (Coleman's Corner to Ballyrickard Road) - Stage 3 - Issue 11  
 Drawing: A8\_S3\_0008 - Scheme Plan - Sheet 8 of 10  
 Date: 10/01/11  
 Author: DIS  
 Checker: RC  
 Approver: SAH



**Notes:-**  
 (1) Access laneway layouts shown are indicative only.

- Key:-**
- Watercourse underbridge structure
  - Junction overbridge structure
  - Side road overbridge structure
  - Proposed attenuation pond location
  - Proposed watercourse diversion
  - Construction areas
  - Embankment
  - Cutting

Issue	Date	By	Chkd	Appd
I1	10/01/11	DIS	RC	SAH
Issued for Environmental Statement				
D8	13/12/10	IA	RC	SAH
Issued for Stage 3 Report				
D7	06/10/10	IA	RC	SAH
Issue for Stage 3 Report				
D6A	31/08/10	SW	RC	SAH
DRAFT 6A - Issued for Internal Review				
D6	16/08/10	SW	RC	SAH
DRAFT 6 - Issued for internal review				
D5	09/06/10	LP	RC	SAH
DRAFT 5 - Issued for departures review				

**ARUP**  
 The Linenhall, 8th Floor, 32-38 Linenhall Street,  
 Belfast, BT2 8BG  
 Tel +44(0)28 9089 0900 Fax +44(0)28 9089 0901  
 www.arup.com



**Northern Division**  
 Job Title  
**A8 Belfast to Lame  
 Dual Carriageway  
 (Coleman's Corner to  
 Ballyrickard Road)**

Drawing Title  
**Scheme Plan  
 Ch. 11+600 - Ch. 13+050  
 Sheet 9 of 10**

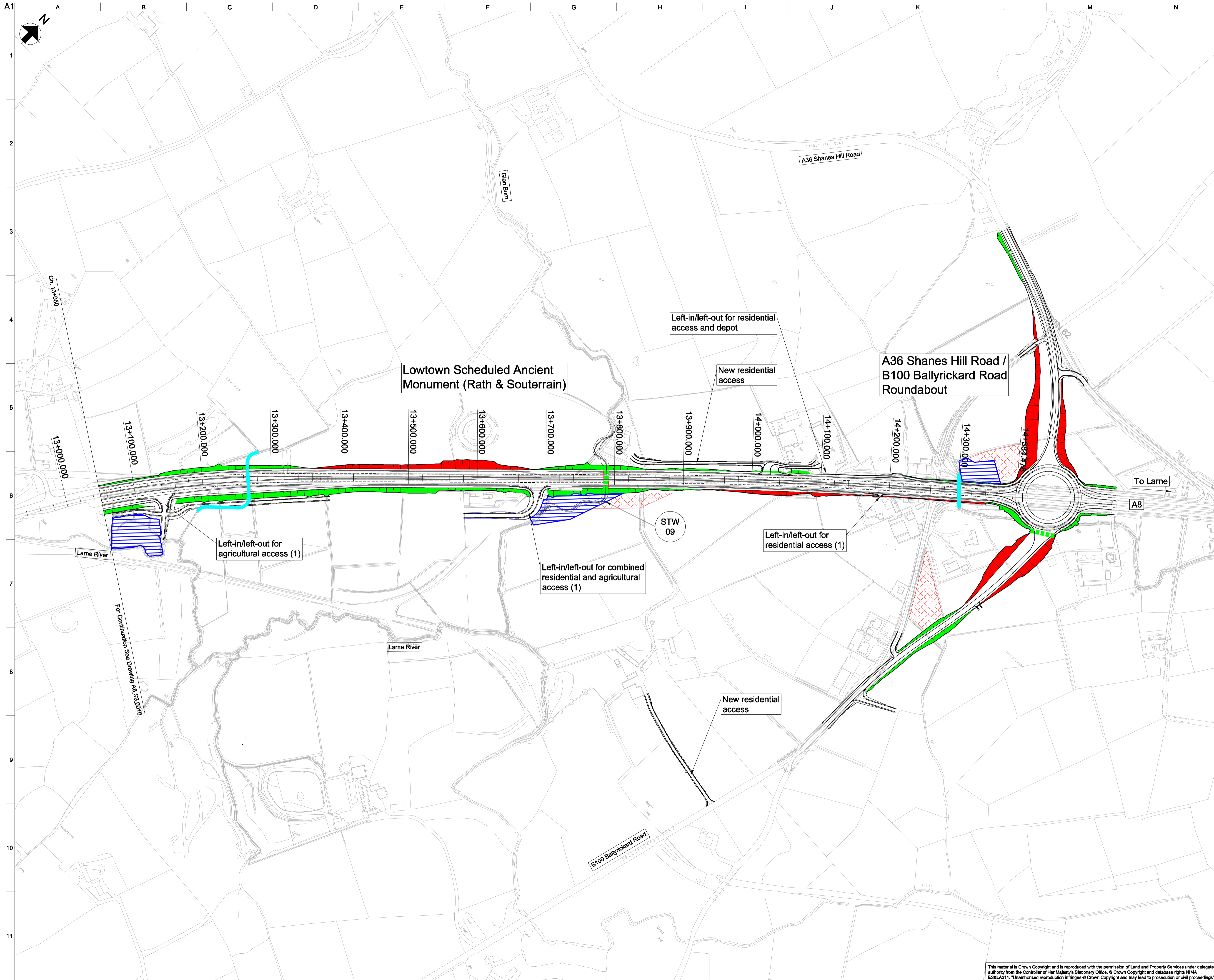
Scale at A1 1:2500  
 Plot ID

Drawing Status  
**Issue**

Job No	Drawing No	Issue
124785-00	A8_S3_0009	11

This material is Crown Copyright and is reproduced with the permission of Land and Property Services under delegated authority from the Controller of Her Majesty's Stationery Office, © Crown Copyright and database rights NIMA ES&LA214. Unauthorised reproduction infringes © Crown Copyright and may lead to prosecution or civil proceedings.

Job: Belfast/Carriageway/124785-00/124785-004 Internal Project Details: 30 Drawings: 31 Issue Drawings: Stage: S3/S3\_0009.dgn



**Notes:-**  
 (1) Access laneway layouts shown are indicative only.

- Key:-**
- Watercourse underbridge structure
  - Junction overbridge structure
  - Side road overbridge structure
  - Proposed attenuation pond location
  - Proposed watercourse diversion
  - Construction areas
  - Embankment
  - Cutting

Issue	Date	By	Chkd	Appd
I1	10/01/11	DIS	RC	SAH
Issued for Environmental Statement				
D8	13/12/10	IA	RC	SAH
Issued for Stage 3 Report				
D7	06/10/10	IA	RC	SAH
Issue for Stage 3 report				
D6A	31/08/10	SW	RC	SAH
DRAFT 6A - Issued for Internal Review				
D6	16/08/10	SW	RC	SAH
DRAFT 6 - Issued for internal review				
D5	09/06/10	LP	RC	SAH
DRAFT 5 - Issued for departures review				

**ARUP**  
 The Linenhall, 8th Floor, 32-38 Linenhall Street,  
 Belfast, BT2 8BG  
 Tel +44(0)28 9089 0900 Fax +(0)28 9089 0901  
 www.arup.com



**Northern Division**  
 Job Title  
**A8 Belfast to Lame  
 Dual Carriageway  
 (Coleman's Corner to  
 Ballyrickard Road)**

Drawing Title  
**Scheme Plan  
 Ch. 13+150 - Ch. 14+384  
 Sheet 10 of 10**

Scale at A1 1:2500  
 Plot ID

Drawing Status  
**Issue**

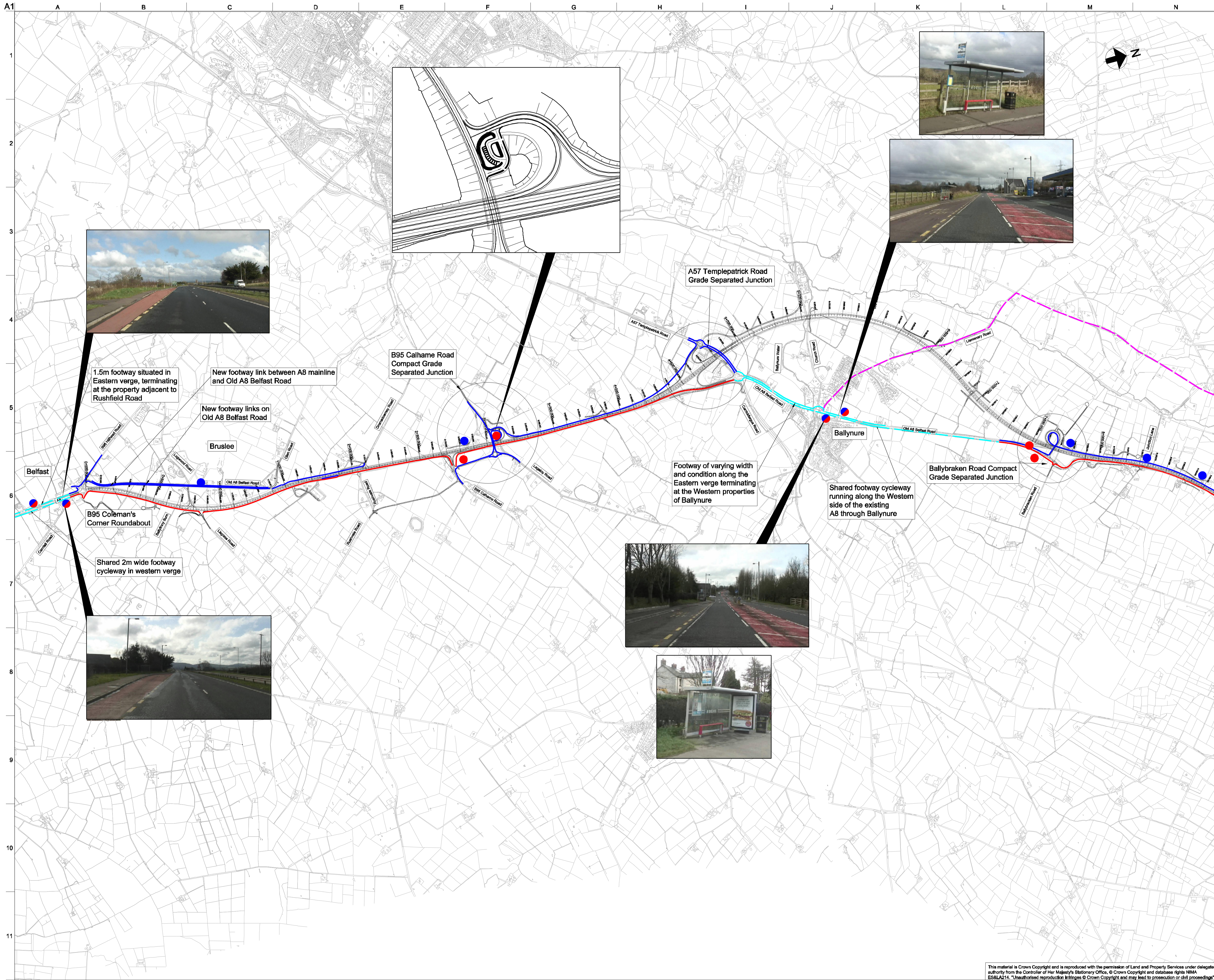
Job No	Drawing No	Issue
124785-00	A8_S3_0010	I1

This material is Crown Copyright and is reproduced with the permission of Land and Property Services under delegated authority from the Controller of Her Majesty's Stationary Office, © Crown Copyright and database rights NIMA ES&LA214. Unauthorised reproduction infringes © Crown Copyright and may lead to prosecution or civil proceedings.

G:\baleurp\Carriageway\1240001\24785-004\_ Internal Project Data\4-30 Drawings\4-31 Issue Drawings \_Stage 3\A8\_S3\_0010.dgn  
 © Arup

## **B3**      **Footways and Bus stops**

---



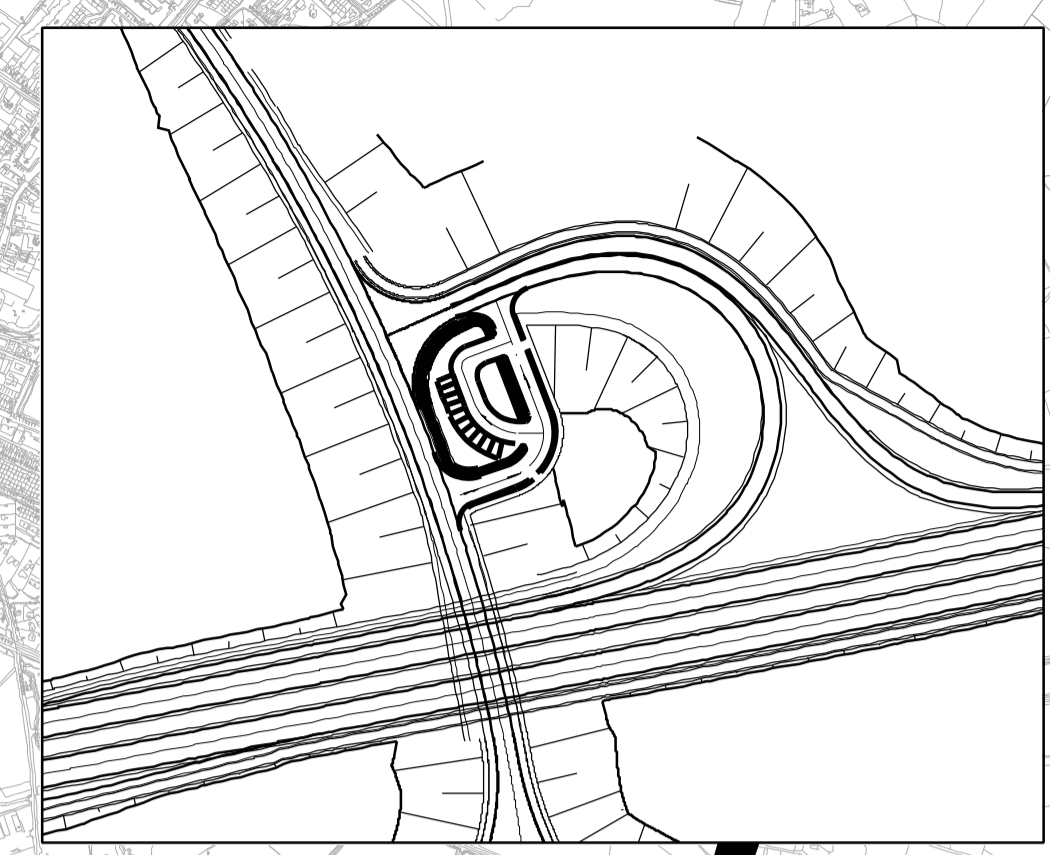

1.5m footway situated in Eastern verge, terminating at the property adjacent to Rushfield Road

New footway link between A8 mainline and Old A8 Belfast Road

New footway links on Old A8 Belfast Road

B95 Coleman's Corner Roundabout


Shared 2m wide footway cycleway in western verge



B95 Calhame Road Compact Grade Separated Junction



Footway of varying width and condition along the Eastern verge terminating at the Western properties of Ballynure



Shared footway cycleway running along the Western side of the existing A8 through Ballynure

Ballybraken Road Compact Grade Separated Junction

- Legend:**
- 2.5m Footway / Cycleway
  - 2.0m Footway
  - Potential alternate road for school bus. Stops on demand to suit school children (no formal bus stops required)
  - Existing provisions
  - Existing known bus stop to be removed
  - New proposed bus stop with new A8 qualling scheme
  - Existing bus stop retained

- Notes:**
1. The existing Goldline 256 express service only stops in Ballynure.
  2. All other stops are serviced by Ulsterbus and Education Library Board services.
  3. The only proposed vehicular and pedestrian crossing facilities with the new qualling scheme are at the grade separated junctions.
  4. New footway facilities would provide all properties with pedestrian access to new bus stop facilities.

I4	10/01/11	DIS	IA	CF
Issued for Environmental Statement				
I3	17/12/10	DIS	IA	CF
Issued for Stage 3 Report				
I2	03/11/10	MG	IA	CF
Final Proposed layouts				
I1	23/03/10	IA	RC	SH
Issued to Translink for further review				
I0	18/03/10	IA	RC	SH
Bus stop review with Translink				
Issue	Date	By	Chkd	Appd

**ARUP**

The Linenhall, 8th Floor, 32-38 Linenhall Street, Belfast, BT2 8BG  
 Tel +44(0)28 9089 0900 Fax +0(0)28 9089 0901  
 www.arup.com



**Northern Division**

Job Title  
**A8 Belfast to Lame Dual Carriageway (Coleman's Corner to Ballyrickard Road)**

Drawing Title  
**Existing and proposed bus stop facilities Sheet 1 of 2**

Scale at A1 1:12500

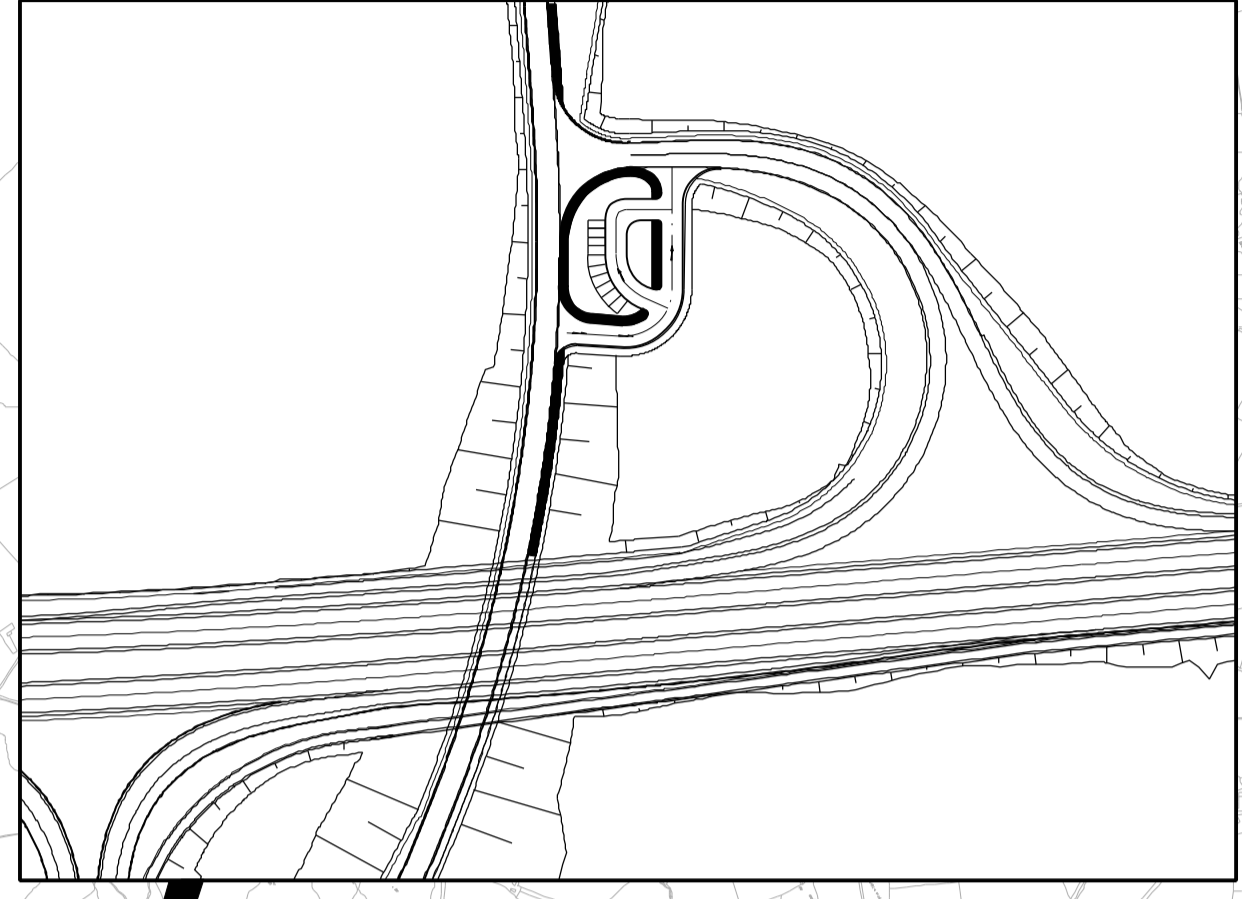
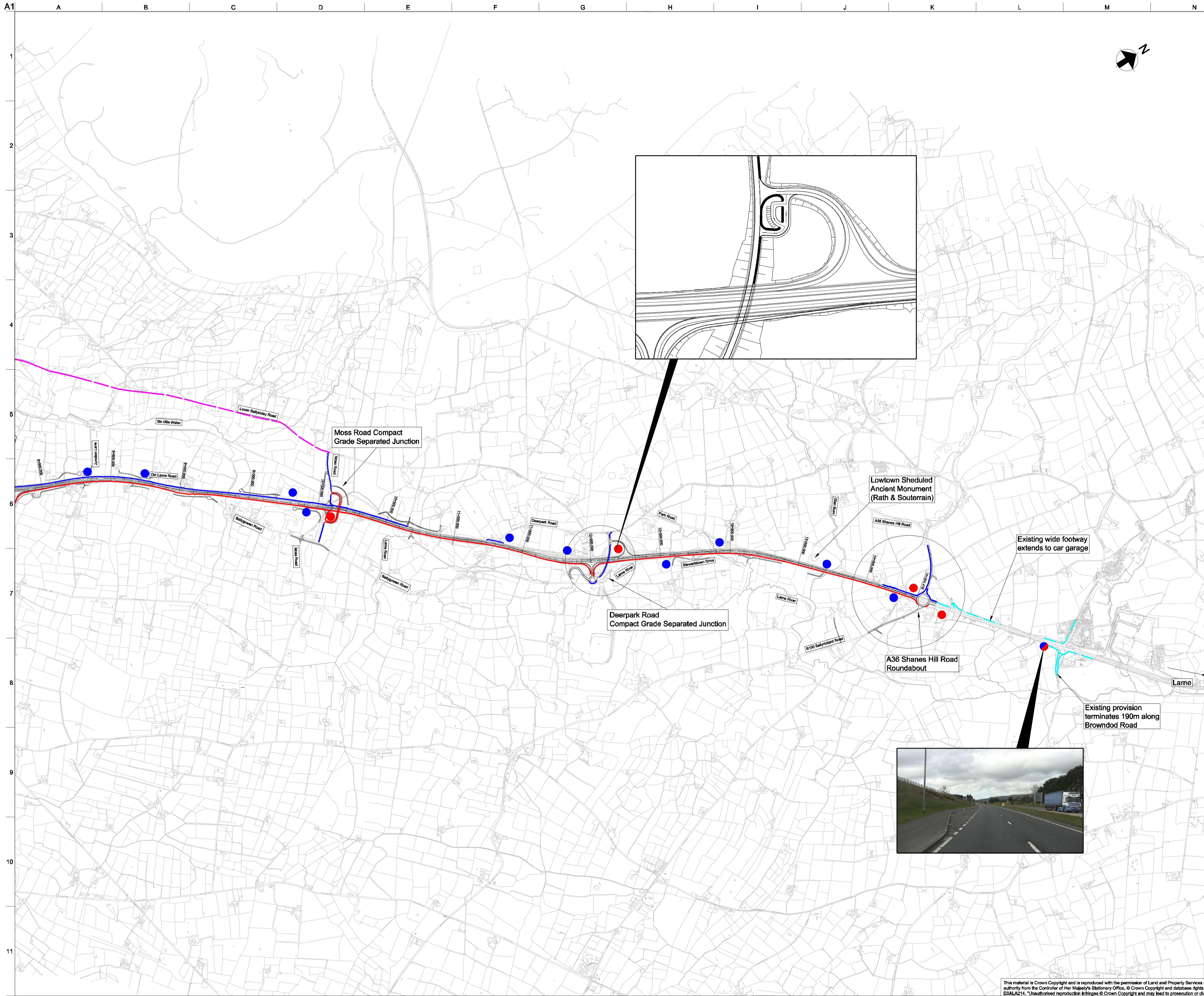
Plot ID

Drawing Status  
**Issue**

Job No **124785-00** Drawing No **CSK\_1112** Issue **I4**

This material is Crown Copyright and is reproduced with the permission of Land and Property Services under delegated authority from the Controller of Her Majesty's Stationery Office, © Crown Copyright and database rights NIMA ES&LA214. "Unauthorised reproduction infringes © Crown Copyright and may lead to prosecution or civil proceedings"

J:\001765-00\Internal Project Data\30 Drawings\31 Issue Drawings\_Stage 3\CSK\_1112.dgn



- Legend:**
- 2.5m Footway / Cycleway
  - 2.0m Footway
  - Potential alternate road for school bus. Stops on demand to suit school children (no formal bus stops required)
  - Existing provisions
  - Existing known bus stop to be removed
  - New proposed bus stop with new A8 dualling scheme
  - Existing bus stop retained

- Notes:**
1. The existing Goldline 256 express service only stops in Ballynure.
  2. All other stops are serviced by Ulsterbus and Education Library Board services.
  3. The only proposed vehicular and pedestrian crossing facilities with the new dualling scheme are at the grade separated junctions.
  4. New footway facilities would provide all properties with pedestrian access to new bus stop facilities.

I4	10/01/11	DIS	IA	CF
Issued for Environmental Statement				
I3	17/12/10	DIS	IA	CF
Issued for Stage 3 Report				
I2	03/11/10	MG	IA	CF
Final proposed layouts				
I1	23/03/10	IA	RC	SH
Issued to Translink for further review				
I0	18/03/10	IA	RC	SH
Bus stop review with Translink				
Issue	Date	By	Chkd	Appd

**ARUP**

The Linenhall, 8th Floor, 32-38 Linenhall Street, Belfast, BT2 8BG  
 Tel +44(0)28 9089 0900 Fax +44(0)28 9089 0901  
 www.arup.com

Client

**ROADS Service**

Northern Division

Job Title  
**A8 Belfast to Lame Dual Carriageway (Coleman's Corner to Ballyrickard Road)**

Drawing Title  
**Existing and proposed bus stop facilities Sheet 2 of 2**

Scale at A1 1:12500

Plot ID

Drawing Status

**Issue**

Job No	Drawing No	Issue
<b>124785-00</b>	<b>CSK_1113</b>	<b>14</b>

This material is Crown Copyright and is reproduced with the permission of Land and Property Services under delegated authority from the Controller of Her Majesty's Stationary Office, © Crown Copyright and database rights NIWA ES&LA214. Unauthorised reproduction infringes © Crown Copyright and may lead to prosecution or civil proceedings.

J:\001785-00\Internal Project Data\30 Drawings\31 Issue Drawings\_Stage 3\CSK\_1113.dgn