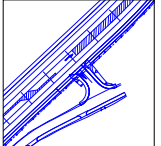




Notes
 1. This drawing is the property of RPS Planning & Environment. It is a confidential document and must not be copied, used, or its contents divulged without prior written consent.

LEGEND

-  Proposed Alignment
- 1300 Chainages in meters
-  Scheme Footprint
-  Land not in ownership or control of DRD Roads Service

ISSUE DETAILS

Drawn: SMcA	Project No. NI 0830
Chkd: AMcK	File Ref. A
Appd: RH	Drawing No. 9.3 a
Date: November 2009	Rev. FINAL
Scale: 1:2500	

Environmental Consultants



Engineering Consultants



PROJECT & FIGURE DETAILS

Project Title: A55 Knock Road Environmental Statement

Figure Title: Land Ownership

Figure Number: 9.3 a

Reproduced from the Ordnance Survey of Northern Ireland map in accordance with Roads Service and with the permission of the Director and Chief Executive, Crown Copyright Reserved.