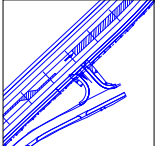






Notes
 1. This drawing is the property of RPS Planning & Environment. It is a confidential document and must not be copied, used, or its contents divulged without prior written consent.

LEGEND

-  Proposed Alignment
- 1300 Chainages in meters
-  Scheme Footprint
-  Commerce
-  Recreation
-  Other Land Use

Refer to Table 9.1 for further details

ISSUE DETAILS

Drawn: SMcA	Project No. NI 0830
Chkd: AMcK	File Ref. A
Appd: RH	Drawing No. 9.1
Date: November 2009	Rev. FINAL
Scale: 1:4500	

Environmental Consultants



Engineering Consultants



Client



PROJECT & FIGURE DETAILS

Project Title: A55 Knock Road Environmental Statement

Figure Title: Land Uses

Figure Number: 9.1

Reproduced from the Ordnance Survey of Northern Ireland map in accordance with Roads Service and with the permission of the Director and Chief Executive, Crown Copyright Reserved.