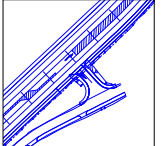






Notes
 1. This drawing is the property of RPS Planning & Environment. It is a confidential document and must not be copied, used, or its contents divulged without prior written consent.

LEGEND

-  Proposed Alignment
- 1300
 Chainages in meters
-  Scheme Footprint
- 10
 Viewpoint Location & Direction
-  Refer to Section 8.5 for photographs

ISSUE DETAILS

Drawn: SMcA	Project No. NI 0830
Chkd: AMcK	File Ref. A
Appd: RH	Drawing No. 8.5
Date: November 2009	Rev. FINAL
Scale: 1:5000	

Environmental Consultants



Engineering Consultants



Client



PROJECT & FIGURE DETAILS

Project Title: A55 Knock Road Environmental Statement

Figure Title: Photograph Viewpoints

Figure Number: 8.5

Reproduced from the Ordnance Survey of Northern Ireland map in accordance with Roads Service and with the permission of the Director and Chief Executive. Crown Copyright Reserved