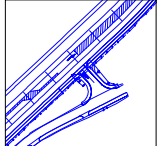




Notes
 1. This drawing is the property of RPS Planning & Environment. It is a confidential document and must not be copied, used, or its contents divulged without prior written consent.

LEGEND

-  Proposed Alignment
-  Scheme footprint
-  Air quality Management Area A MA

A MA declared for: Nitrogen dioxide

Location: The Upper Newtownards Road from the North Road junction to the Belfast City boundary at the Ulster Hospital incorporating the Knock Road to the City boundary at Laburnum Playing fields and Hawthornden Way.

ISSUE DETAILS

Drawn: SMCA	Project No. NI 08 0
Chkd: AMCK	File Ref. A
Appd: RH	Drawing No. 1
Date: November 2009	Rev. INAL
Scale: Not to scale	

Environmental Consultants

RPS Planning & Environment

Engineering Consultants

amey

Client

ROADS Service Department for Regional Development

PROJECT & FIGURE DETAILS

Project Title: A55 Knock Road Environmental Statement

Figure Title: Air Quality Management Area (AQMA)

Figure Number: 4.1