












Notes
 1. This drawing is the property of RPS Planning & Environment. It is a confidential document and must not be copied, used, or its contents divulged without prior written consent.

LEGEND

-  Scheme Footprint
-  Protected Route
-  Road Proposal
-  Rapid Transit Scheme
-  Area of Townscape Character
-  Local Landscape Policy Area
-  Conservation Area
-  Area of Existing Open Space
-  Land zoned for Housing
-  Archaeological Site & Monument (State Care)
-  Connswater Community Greenway (Indicative Route)

**Proposed alignment not shown for clarity*

ISSUE DETAILS

Drawn: SMcA	Project No. NI 0830
Chkd: AMcK	File Ref. A
Appd: RH	
Date: November 2009	Drawing No. 15.1
Scale: 1:5000	Rev. FINAL

Environmental Consultants



Engineering Consultants



PROJECT & FIGURE DETAILS

Project Title: A55 Knock Road Environmental Statement

Figure Title: BMAP 2015 Draft Plan

Figure Number: 15.1

Reproduced from the Ordnance Survey of Northern Ireland map in accordance with Roads Service and with the permission of the Director and Chief Executive. Crown Copyright Reserved.