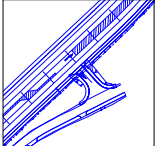







**Notes**  
 1. This drawing is the property of RPS Planning & Environment. It is a confidential document and must not be copied, used, or its contents divulged without prior written consent.

**LEGEND**

-  Proposed Alignment
-  Scheme Footprint
-  Sandstone: Sherwood Sandstone Group (Triassic)
-  Siltstone & Mudstone: Connswater Marl Formation (Permian)
-  Sandstone & Breccia: Carnamuck Formation (Permian)
-  Greywacke Sandstone & Mudstone: Gilnahirk Group (Ordovician)

**ISSUE DETAILS**

Drawn: AMcKee	Project No. NI 0830
Chkd: SMCA	File Ref. A
Appd: RH	Drawing No. 14.2
Date: November 2009	Rev. FINAL
Scale: 1:4500	

Environmental Consultants



Engineering Consultants



Client



**PROJECT & FIGURE DETAILS**

Project Title: A55 Knock Road Environmental Statement

Figure Title: Solid Geology

Figure Number: 14.2

Reproduced from the Ordnance Survey of Northern Ireland map in accordance with Roads Service and with the permission of the Director and Chief Executive, Crown Copyright Reserved.