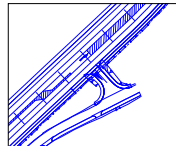




Notes
 1. This drawing is the property of RPS Planning & Environment. It is a confidential document and must not be copied, used, or its contents divulged without prior written consent.

LEGEND

-  Proposed Alignment
- 1300 Chainages in meters
-  Scheme Footprint
-  Noise Monitoring Location (with reference number)

- Noise Monitoring Address List**
1. Towell House Nursing Home
 2. 71 Knock Road
 3. Kensington Crescent
 4. 66 & 68 Knock Road
 5. 143 Knock Road
 6. 1 Ascot Gardens
 7. 1 Knockmount Gardens
 8. 91 & 93 Knockwood Gardens
 9. Marie Curie Centre

ISSUE DETAILS

Drawn: SMcA	Project No. NI 0830
Chkd: AMcK	File Ref. A
Appd: RH	Drawing No. 10.1
Date: November 2009	Rev. FINAL
Scale: Not to scale	

Environmental Consultants



Engineering Consultants



Client




PROJECT & FIGURE DETAILS

Project Title: A55 Knock Road Environmental Statement
 Figure Title: Noise Monitoring Locations
 Figure Number: 10.1

Reproduced from the Ordnance Survey of Northern Ireland map in accordance with Roads Service and with the permission of the Director and Chief Executive, Crown Copyright Reserved.