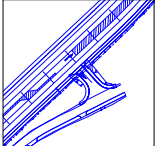


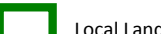





Notes
 1. This drawing is the property of RPS Planning & Environment. It is a confidential document and must not be copied, used, or its contents divulged without prior written consent.

LEGEND

-  Proposed Alignment
-  Scheme Footprint
-  Area of Townscape Character
-  Local Landscape Policy Area
-  Conservation Area
-  Area of Existing Open Space
-  Tree Preservation Order

Description of Landscape Designations

- 1** BT022 Kings Road Conservation Area
- 2** BT023 Knockdene Conservation Area
- 3** BT117 Cherryvalley Local Landscape Policy Area
- 4** BT035 Cherryvalley Area of Townscape Character
- 5** BT036 Cherryvalley Extension Area of Townscape Character
- 6** BT148 Shandon/Gilnahirk Local Landscape Policy Area
- 7** BT118 Clarawood Local Landscape Policy Area
- 8** BT142 Orangefield/Dixon Local Landscape Policy Area

ISSUE DETAILS

Drawn: SMcA	Project No. NI 0830
Chkd: AMcK	File Ref. A
Appd: RH	Drawing No. 8.2
Date: November 2009	Rev. FINAL
Scale: Not to scale	

Environmental Consultants



Engineering Consultants



PROJECT & FIGURE DETAILS

Project Title: A55 Knock Road Environmental Statement
Figure Title: Landscape Designations, Policies & Tree Preservation Orders
Figure Number: 8.2

Reproduced from the Ordnance Survey of Northern Ireland map in accordance with Roads Service and with the permission of the Director and Chief Executive. Crown Copyright Reserved.