SECTION 6-6

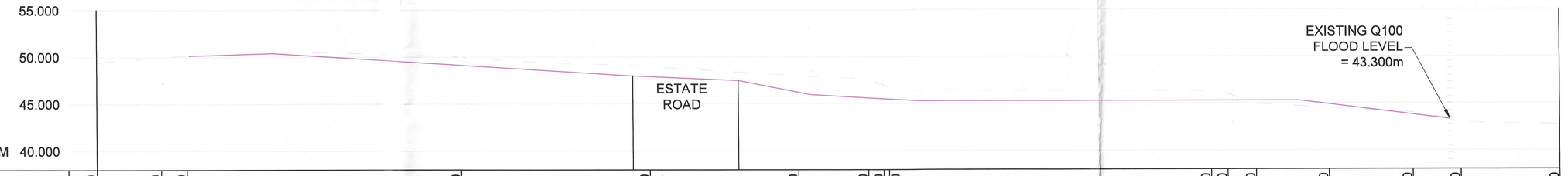

EXISTING GROUND LEVEL	49.350	50.000	50.130	50.000	49.000	48.000	47.650	47.000	46.760	46.300	46.000	45.000	44.500	44.000	43.000	42.700			
PROPOSED GROUND LEVEL	49.350	50.135	50.400	48.000	47.500	46.000	45.300	45.300	43.000	42.700									

SECTION 3-3

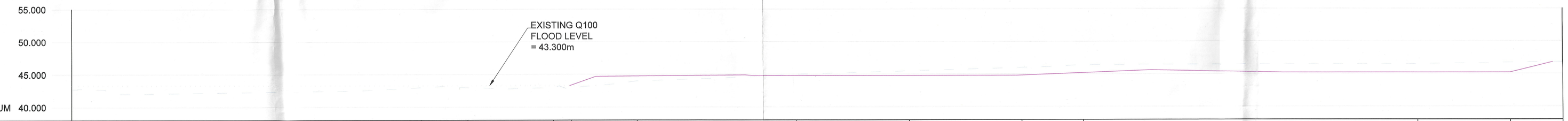

EXISTING GROUND LEVEL	42.745	42.845	42.500	42.000	42.500	43.000	43.000	43.000	43.000	44.000	45.000	45.500	46.000	46.420	46.500	46.720	46.820		
PROPOSED GROUND LEVEL	42.745	42.000	42.500	43.000	44.700	43.000	44.900	44.800	44.800	45.600	45.200	45.200	46.801	46.820					

SECTION 2-2

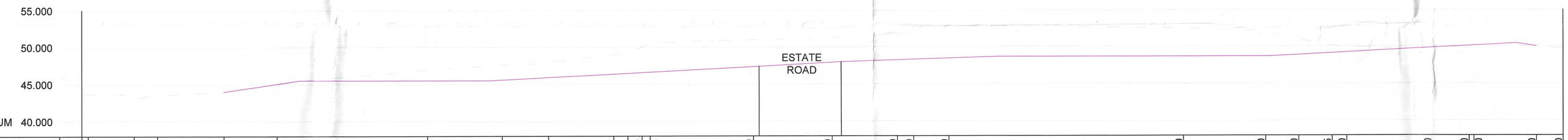

EXISTING GROUND LEVEL	43.600	43.700	43.000	43.500	44.000	45.000	47.000	47.610	48.000	49.000	49.225	50.000	50.445	51.000	51.220	52.000	52.640	52.950	52.500	52.000	51.000	50.125	50.000	49.400	50.000	50.250	50.000	49.700
PROPOSED GROUND LEVEL	43.600	44.000	45.500	45.500	47.400	48.000	48.700	48.700	50.400	50.000	49.700																	

SECTION 1-1



EXISTING GROUND LEVEL	45.990	45.000	45.000	45.000	45.500	46.000	46.122	47.000	47.950	48.000	48.500	49.000	49.000	50.000	51.000	52.000	52.000	51.000	51.130	51.000	50.000	49.000	48.780
PROPOSED GROUND LEVEL	43.600	45.650	46.000	46.200	48.200	48.500	49.350	50.213	48.780														

LEGEND

- DENOTES EXISTING GROUND PROFILE
- DENOTES PROPOSED GROUND PROFILE
- DENOTES EXISTING Q100 FLOOD LEVEL

Planning Act (N.I.) 2011
DfI
GRANTED
Subject to Conditions (if any) as set out on Decision form No. LA09/2019/1001/LDP
Date 8/7/26
1

Planning Office RECEIVED 24 OCT 2019 3

REVISION	DESCRIPTION	INITIALS	DATE
B	Re-issue for Planning - Sections amended to reflect updated site layout	SB	03.09.19
A	Issue for Planning	SB	20.12.18

NOT FOR CONSTRUCTION

PLANNING

TEAGUE & SALLY
3A KILLYCOLP ROAD
COOKSTOWN
COUNTY TYRONE
BT80 9AD
T 028 867 65228
info@teagueandsally.com
www.teagueandsally.com

JOB TITLE
RE-DEVELOPMENT OF MAGHERA HIGH SCHOOL
FOR
MID ULSTER DISTRICT COUNCIL

DRAWING TITLE
PROPOSED SITE CROSS SECTION PLAN
(SHEET 1 of 2)

SCALE	DRAWN BY	CHECKED BY	DATE
1:250 (A0)	SB	SB	20.12.18

JOB NUMBER	DRAWING NUMBER	REVISION
3618	C005	B

© Copyright in this drawing remains the property of Teague & Sally unless otherwise agreed. Dimensions to be checked and any discrepancies referred to Teague and Sally Architect or Engineer. Large scale drawings take precedence over small scale drawings.