

NOTES


- All levels are in meters above Ordnance Datum.
- All dimensions are in meters unless stated otherwise.
- This drawing is to be read in conjunction with all other contract drawings and contract documents.
- Any specification clauses referred to shall be the Manual of Contract Documents for Highways Works (MCHW): Volume 1 - Specifications for Highway Works, unless stated otherwise.
- Any Standard Details referred to shall be the Manual of Contract Documents for Highway Works (MCHW) - Volume 3: Highway Construction Details (HCD), unless stated otherwise.

KEY

- Existing layout
- Existing wall
- Existing fence
- Proposed HB2 kerb
- Proposed dropped kerb and droppers
- Proposed precast concrete bus access kerb
- Proposed grass verge
- Proposed footway
- Proposed cycle track - red coloured asphalt
- Proposed shared use cycleway
- Proposed flat top road hump
- Proposed ladder and tramline tactile paving
- Proposed blistered tactile paving - uncontrolled
- Proposed blistered tactile paving - controlled
- Narrow water bridge works

Drawing Created					
P01	CB	CF	CF	DH	DH
	16/06/2026	16/06/2026	17/06/2026	17/06/2026	17/06/2026
Revision details					
Revision	Created	Checked	Reviewed	Approved	Authorised
	dd/mm/yy	dd/mm/yy	dd/mm/yy	dd/mm/yy	dd/mm/yy

Copyright in this design © Amey



www.amey.co.uk

Working on behalf of
Department for Infrastructure
 Southern Division
 Marlborough House Central Way
 Craigavon BT64 1AD (028) 3834
 1144



Project Name
A2 Newry Road Warrenpoint - Active Travel Corridor

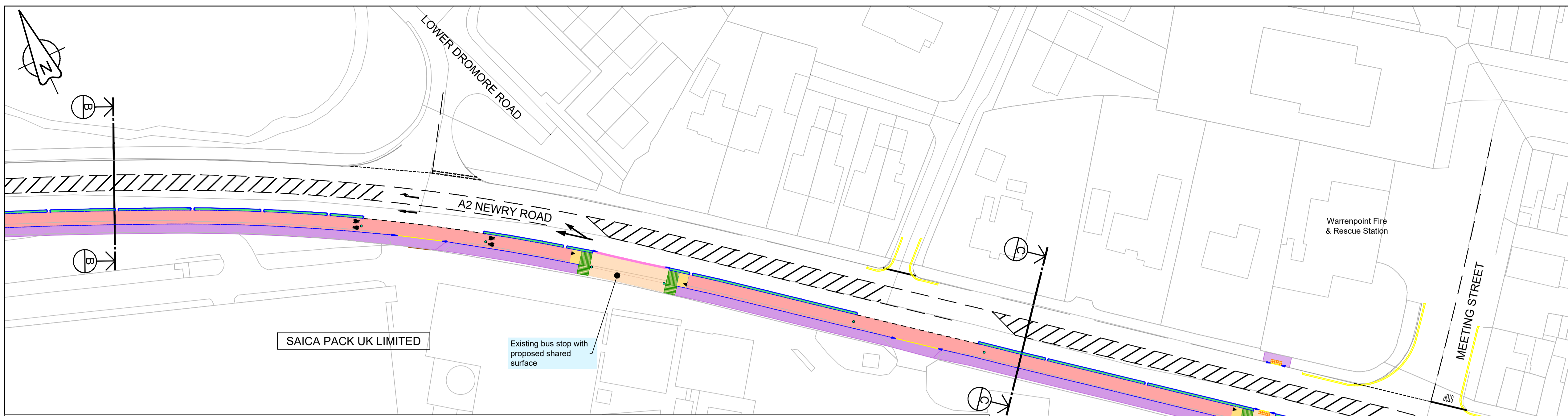
Drawing Title
Option B Public Engagement Sheet 2 of 3

Purpose	Stage	Scale:	@ A1
Preliminary	NA	1:500	
		Dimensions:	m

Drawing Number	Project	Originator	Volume
CO402531	- AMY -	GEN	-
A2	-DR-CH-	0115	-
Location	Type	Role	Number

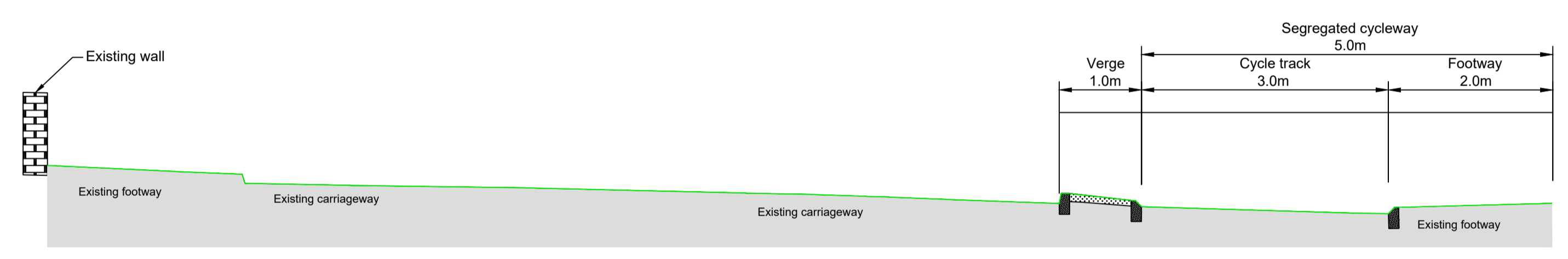
Suitability	Suitability Description	Revision
S2	SUITABLE FOR INFORMATION	P01

This material is Crown Copyright and is reproduced with the permission of Land and Property Services under delegated authority from the keeper of public records, @ Crown copyright and database right 2025 NIMA MOU577.7"

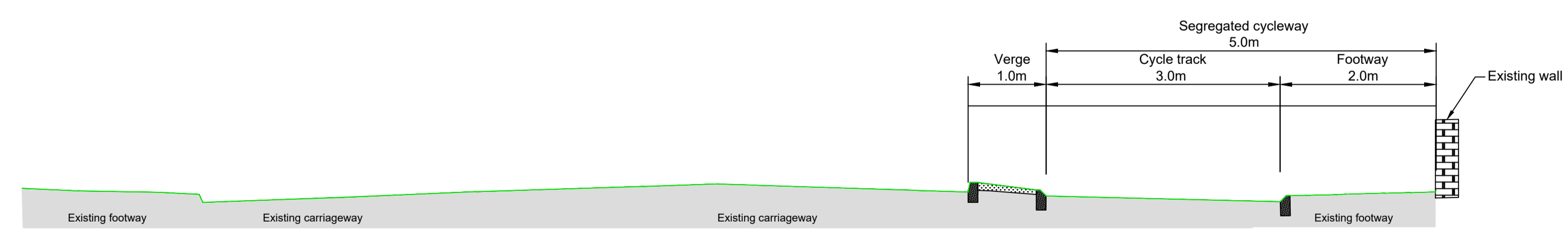


- ### NOTES
- All levels are in meters above Ordnance Datum.
 - All dimensions are in meters unless stated otherwise.
 - This drawing is to be read in conjunction with all other contract drawings and contract documents.
 - Any specification clauses referred to shall be the Manual of Contract Documents for Highways Works (MCHW): Volume 1 - Specifications for Highway Works, unless stated otherwise.
 - Any Standard Details referred to shall be the Manual of Contract Documents for Highway Works (MCHW) - Volume 3: Highway Construction Details (HCD), unless stated otherwise.
- ### KEY
- Existing layout
 - Existing wall
 - Existing fence
 - Proposed HB2 kerb
 - Proposed dropped kerb and droppers
 - Proposed precast concrete bus access kerb
 - Proposed grass verge
 - Proposed footway
 - Proposed cycle track - red coloured asphalt
 - Proposed shared use cycleway
 - Proposed flat top road hump
 - Proposed ladder and tramline tactile paving
 - Proposed blistered tactile paving - uncontrolled
 - Proposed blistered tactile paving - controlled
 - Narrow water bridge works

Section B-B - Typical Cross Section




Section C-C - Typical Cross Section



Drawing Created					
CB	CF	CF	DH	DH	
18/06/2026	18/06/2026	17/06/2026	17/06/2026	17/06/2026	
Revision details					
Revision	Created	Checked	Reviewed	Approved	Authorised
	dd/mm/yy	dd/mm/yy	dd/mm/yy	dd/mm/yy	dd/mm/yy

Copyright in this design © Amey



www.amey.co.uk

Working on behalf of
 Department for Infrastructure
 Southern Division
 Marlborough House Central Way
 Craigavon BT64 1AD (028) 3834 1144



Project Name
A2 Newry Road Warrenpoint - Active Travel Corridor

Drawing Title
Option B Public Engagement Sheet 3 of 3

Purpose Preliminary	Stage NA	Scale: 1:500 Dimensions: m	@ A1
------------------------	-------------	-------------------------------	------

Drawing Number Project CO402531	Originator AMY	Volume GEN
A2	-DR-CH-	0116
Location	Type Role	Number

Suitability S2	Suitability Description SUITABLE FOR INFORMATION	Revision P01
-------------------	---	-----------------