
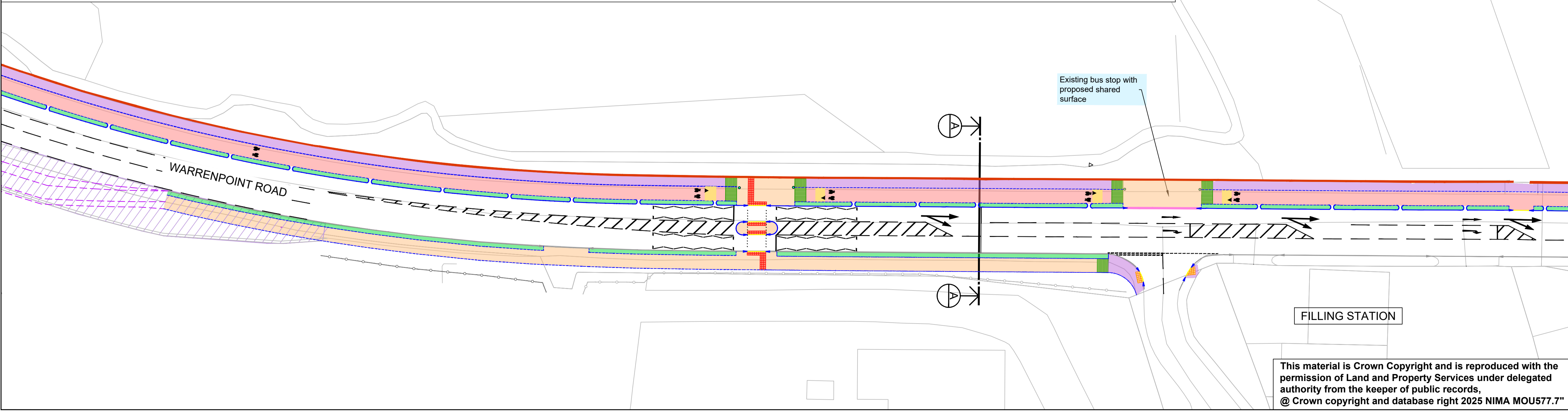


- ### NOTES
- All levels are in meters above Ordnance Datum.
  - All dimensions are in meters unless stated otherwise.
  - This drawing is to be read in conjunction with all other contract drawings and contract documents.
  - Any specification clauses referred to shall be the Manual of Contract Documents for Highways Works (MCHW) - Volume 1 - Specifications for Highways Works, unless stated otherwise.
  - Any Standard Details referred to shall be the Manual of Contract Documents for Highways Works (MCHW) - Volume 3: Highway Construction Details (HCD), unless stated otherwise.
- ### KEY
- Existing layout
  - Existing wall
  - Existing fence
  - Proposed HB2 kerb
  - Proposed dropped kerb and droppers
  - Proposed precast concrete bus access kerb
  - Proposed grass verge
  - Proposed footway
  - Proposed cycle track - red coloured asphalt
  - Proposed shared use cycleway
  - Proposed flat top road hump
  - Proposed ladder and tramline tactile paving
  - Proposed blistered tactile paving - uncontrolled
  - Proposed blistered tactile paving - controlled
  - Narrow water bridge works



Section A-A - Typical Cross Section - Ch 470m  
Scale - 1:50



P01	Drawing Created				
	CB	CF	CF	DH	DH
	16/06/2026	16/06/2026	17/06/2026	17/06/2026	17/06/2026
Revision	Revision details				
	Created	Checked	Reviewed	Approved	Authorised
	dd/mm/yy	dd/mm/yy	dd/mm/yy	dd/mm/yy	dd/mm/yy

Copyright in this design © Amey

www.amey.co.uk

Working on behalf of  
 Department for Infrastructure  
 Southern Division  
 Marlborough House Central Way  
 Craigavon BT64 1AD (028) 3834 1144

Project Name  
**A2 Newry Road Warrenpoint - Active Travel Corridor**

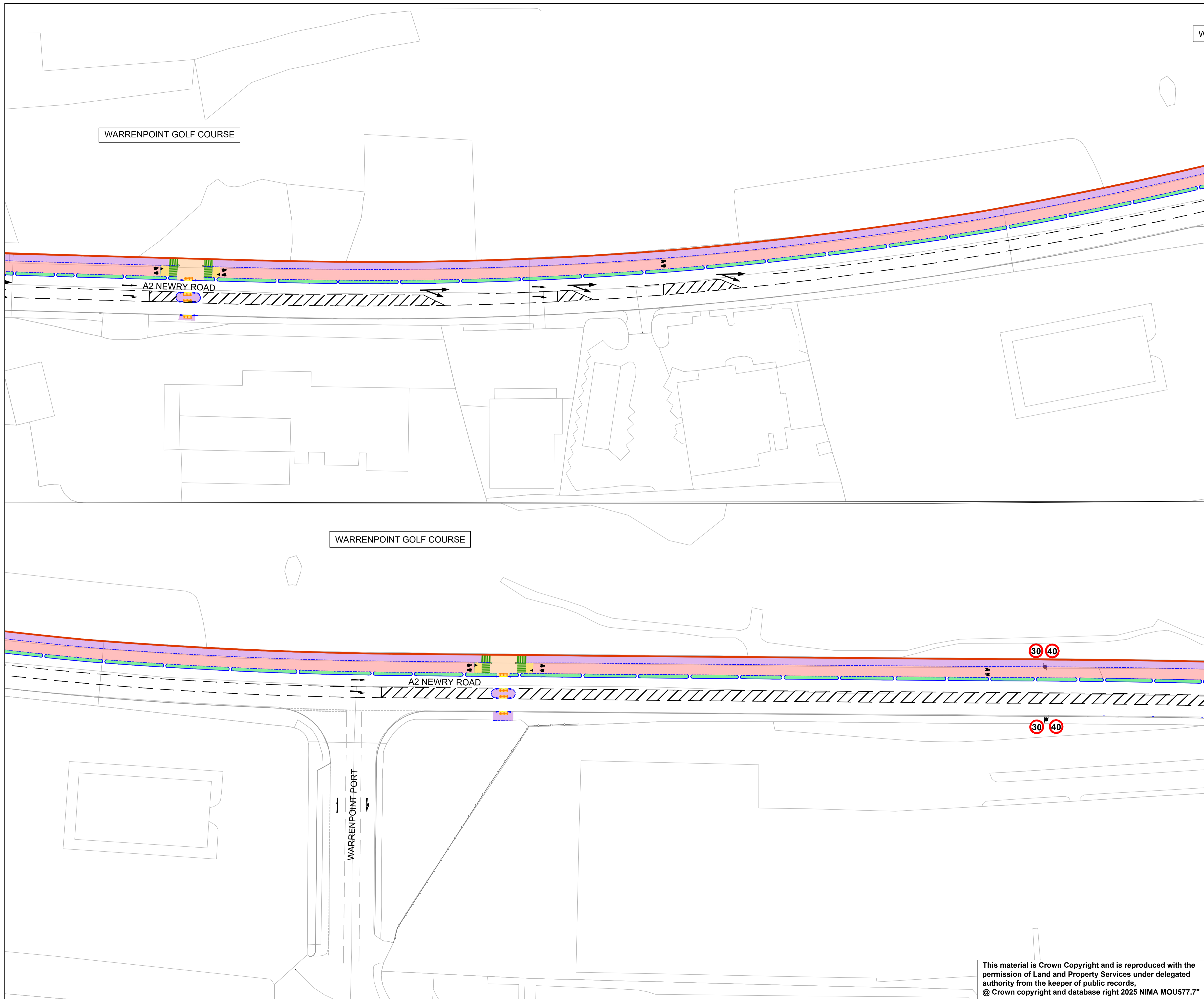
Drawing Title  
**Option A Public Engagement Sheet 1 of 3.**

Purpose	Stage	Scale:	@ A1
Preliminary	NA	1:500	
		Dimensions:	m

Drawing Number	Project	Originator	Volume
CO402531	- AMY	- GEN	-
A2	-DR-CH-	0111	
Location	Type	Role	Number

Suitability	Suitability Description	Revision
S2	SUITABLE FOR INFORMATION	P01

This material is Crown Copyright and is reproduced with the permission of Land and Property Services under delegated authority from the keeper of public records.  
 © Crown copyright and database right 2025 NIMA MOU577.7"



**NOTES**

1. All levels are in meters above Ordnance Datum.
2. All dimensions are in meters unless stated otherwise.
3. This drawing is to be read in conjunction with all other contract drawings and contract documents.
4. Any specification clauses referred to shall be the Manual of Contract Documents for Highways Works (MCHW): Volume 1 - Specifications for Highway Works, unless stated otherwise.
5. Any Standard Details referred to shall be the Manual of Contract Documents for Highway Works (MCHW) - Volume 3: Highway Construction Details (HCD), unless stated otherwise.

**KEY**

- Existing layout
- Existing wall
- Existing fence
- Proposed HB2 kerb
- Proposed dropped kerb and droppers
- Proposed precast concrete bus access kerb
- Proposed grass verge
- Proposed footway
- Proposed cycle track - red coloured asphalt
- Proposed shared use cycleway
- Proposed flat top road hump
- Proposed ladder and tramline tactile paving
- Proposed blistered tactile paving - uncontrolled
- Proposed blistered tactile paving - controlled
- Narrow water bridge works

P01	Drawing Created				
	CB	CF	CF	DH	DH
	16/06/2026	16/06/2026	17/06/2026	17/06/2026	17/06/2026
Revision	Revision details				
	Created	Checked	Reviewed	Approved	Authorised
	dd/mm/yy	dd/mm/yy	dd/mm/yy	dd/mm/yy	dd/mm/yy

Copyright in this design © Amey

www.amey.co.uk

Working on behalf of  
 Department for Infrastructure  
 Southern Division  
 Marlborough House Central Way  
 Craigavon BT64 1AD (028) 3834  
 1144

Project Name  
**A2 Newry Road Warrenpoint -  
 Active Travel Corridor**

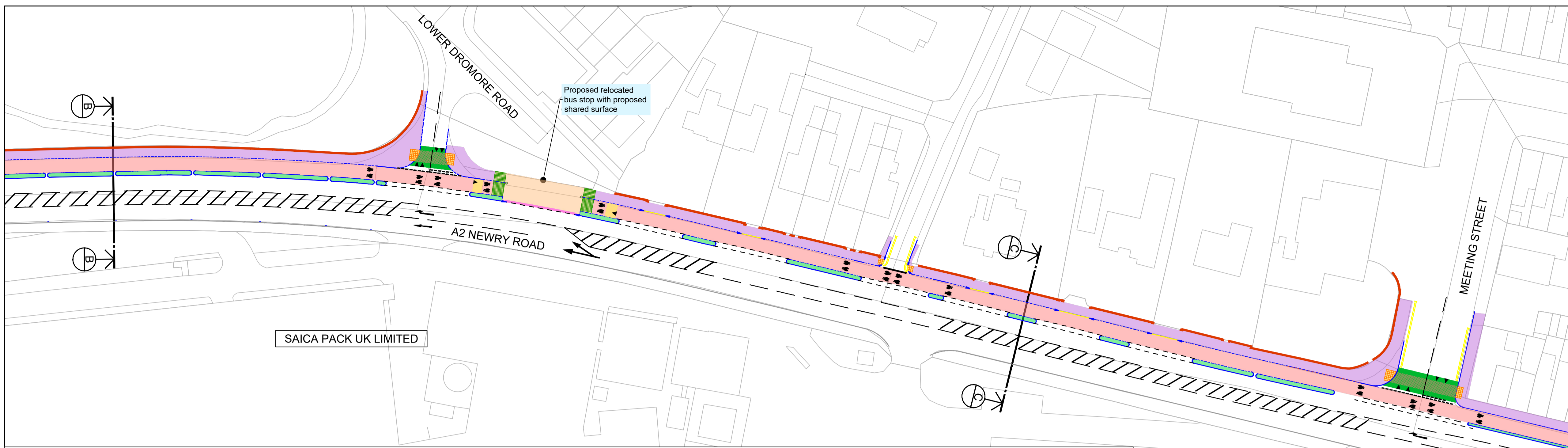
Drawing Title  
**Option A Public Engagement  
 Sheet 2 of 3**

Purpose Preliminary	Stage NA	Scale: 1:500 @ A1
		Dimensions: m

Drawing Number Project CO402531	Originator AMY	Volume GEN
A2	-DR-CH-	0112
Location	Type   Role	Number

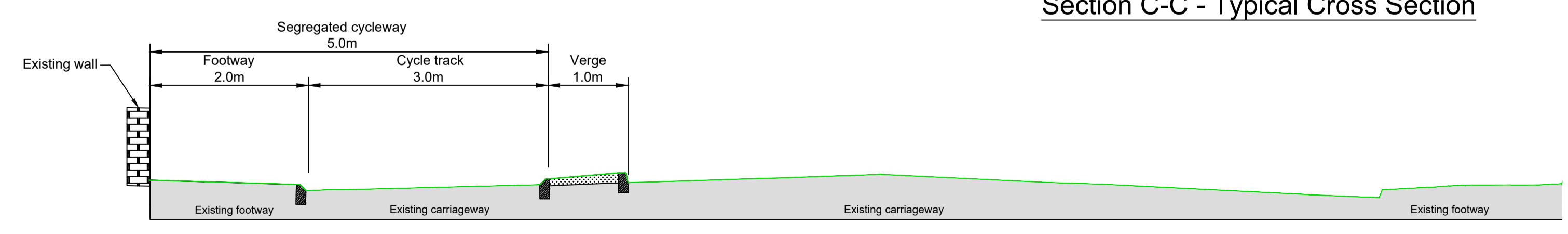
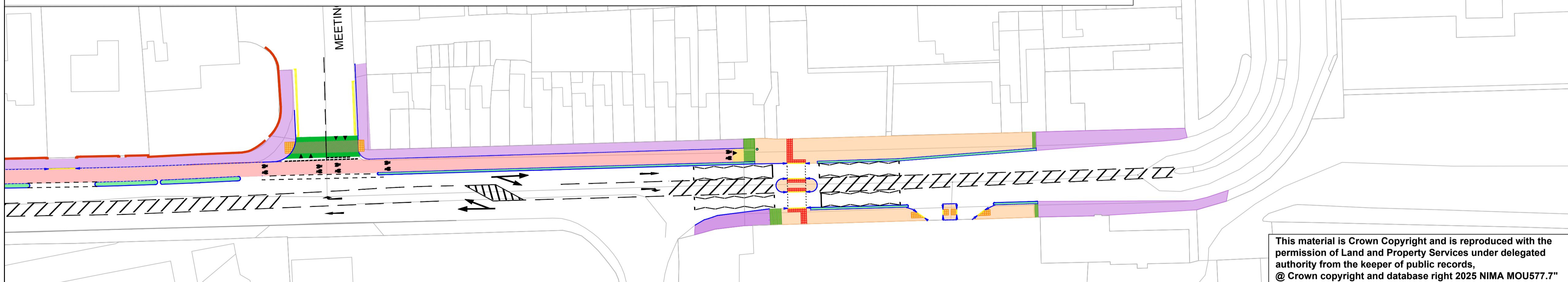

Suitability S2	Suitability Description SUITABLE FOR INFORMATION	Revision P01
-------------------	---	-----------------

This material is Crown Copyright and is reproduced with the permission of Land and Property Services under delegated authority from the keeper of public records, @ Crown copyright and database right 2025 NIMA MOU577.7"



- NOTES**
- All levels are in meters above Ordnance Datum.
  - All dimensions are in meters unless stated otherwise.
  - This drawing is to be read in conjunction with all other contract drawings and contract documents.
  - Any specification clauses referred to shall be the Manual of Contract Documents for Highway Works (MCHW) - Volume 1 - Specifications for Highway Works, unless stated otherwise.
  - Any Standard Details referred to shall be the Manual of Contract Documents for Highway Works (MCHW) - Volume 3: Highway Construction Details (HCD), unless stated otherwise.

- KEY**
- Existing layout
  - Existing wall
  - Existing fence
  - Proposed HB2 kerb
  - Proposed dropped kerb and droppers
  - Proposed precast concrete bus access kerb
  - Proposed grass verge
  - Proposed footway
  - Proposed cycle track - red coloured asphalt
  - Proposed shared use cycleway
  - Proposed flat top road hump
  - Proposed ladder and tramline tactile paving
  - Proposed blistered tactile paving - uncontrolled
  - Proposed blistered tactile paving - controlled
  - Narrow water bridge works



This material is Crown Copyright and is reproduced with the permission of Land and Property Services under delegated authority from the keeper of public records, @ Crown copyright and database right 2025 NIMA MOU577.7"

Drawing Created					
CB	CF	CF	DH	DH	
18/06/2026	18/06/2026	17/06/2026	17/06/2026	17/06/2026	
Revision details					
Revision	Created	Checked	Reviewed	Approved	Authorised
	dd/mm/yy	dd/mm/yy	dd/mm/yy	dd/mm/yy	dd/mm/yy

Copyright in this design © Amey

www.amey.co.uk

Working on behalf of  
 Department for Infrastructure  
 Southern Division  
 Marlborough House Central Way  
 Craigavon BT64 1AD (028) 3834 1144

Project Name  
**A2 Newry Road Warrenpoint - Active Travel Corridor**

Drawing Title  
**Option A Public Engagement Sheet 3 of 3**

Purpose Preliminary	Stage NA	Scale: 1:500 Dimensions: m	@ A1
------------------------	-------------	-------------------------------	------

Drawing Number Project CO402531	Originator AMY	Volume GEN
A2 Location	-DR-CH-   Type   Role	0113 Number

Suitability S2	Suitability Description SUITABLE FOR INFORMATION	Revision P01
-------------------	---	-----------------