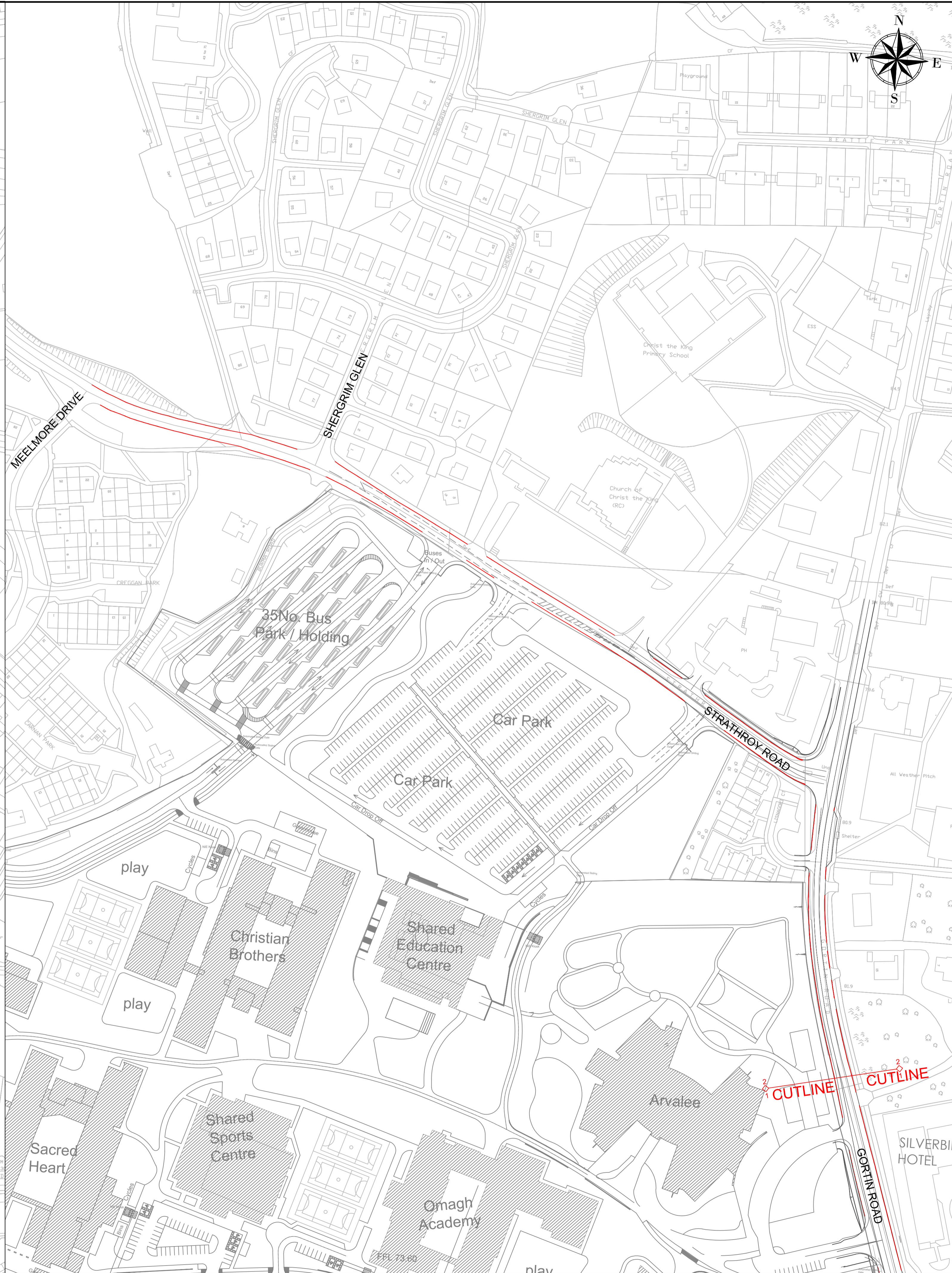
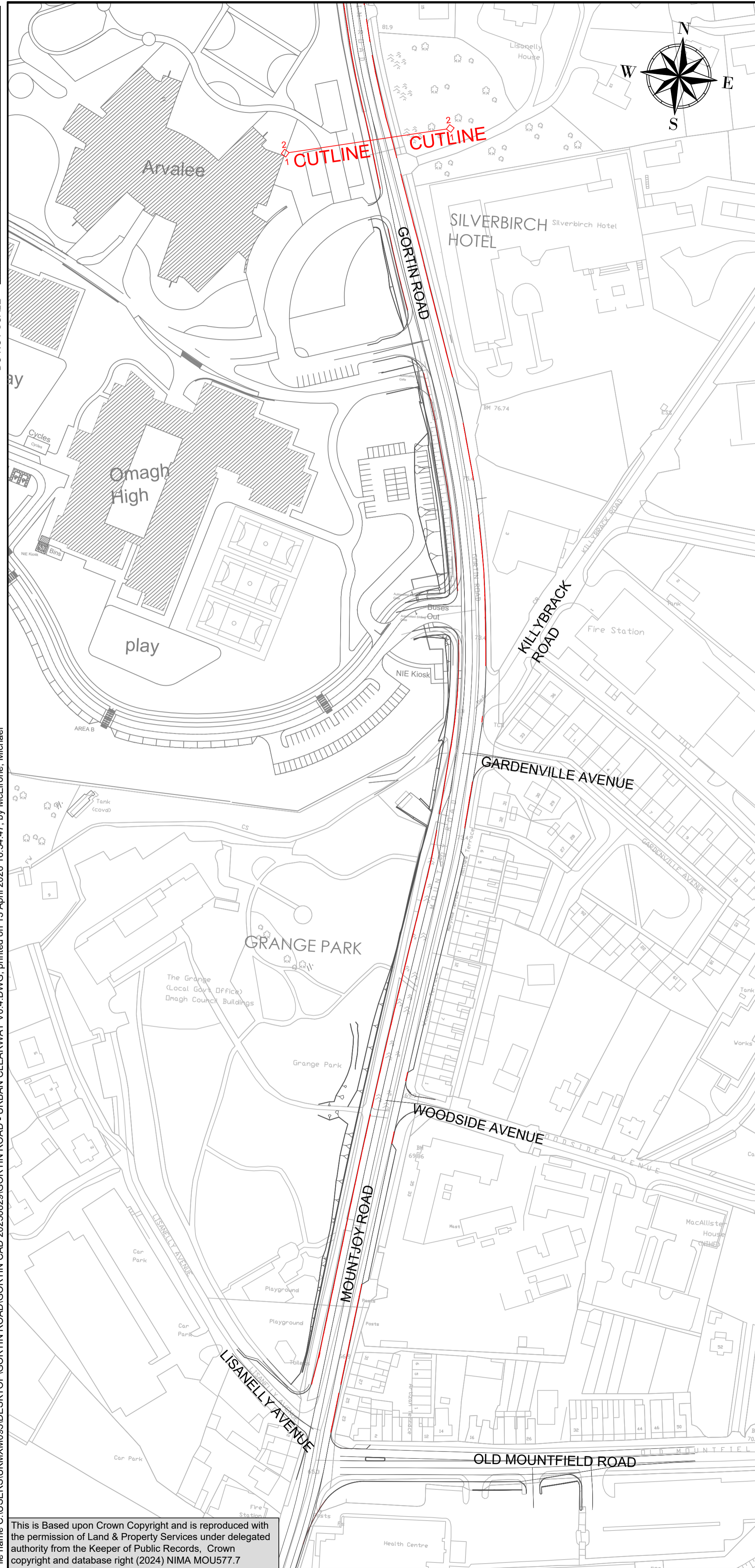



100
Millimetres
0 10
DO NOT SCALE



DO NOT SCALE

Key

- Ordnance Survey
- Proposed Design
- Proposed Urban Clearway

DRAWING STATUS:		SUITABILITY:		
CLIENT:				
				
PROJECT TITLE:				
B48 GORTIN ROAD WIDENING, OMAGH				
DRAWING TITLE:				
MOUNTJOY RD, GORTIN RD & STRATHROY RD URBAN CLEARWAY SHEET 1 OF 1				
SCALE:	DRAWN:	CHECKED:	APPROVED:	AUTHORISED:
1:1250	MMcE	CMcG	TB	HG
ORIGINAL SIZE:	DATE:	DATE:	DATE:	DATE:
A1	13/04/2026	13/04/2026	13/04/2026	
DRAWING NUMBER:			REVISION:	
Project	System	Key	Type	Number
UK0039665-WSP-HGN-XX-D-H-0001				P01
© WSP UK Ltd				

File name C:\USERS\UK\X\M\095\DESKTOP\GORTIN CAD 2025\029\GORTIN ROAD - URBAN CLEARWAY V0.4.DWG, printed on 13 April 2026 16:54:47, by McElrone, Michael

This is Based upon Crown Copyright and is reproduced with the permission of Land & Property Services under delegated authority from the Keeper of Public Records. Crown copyright and database right (2024) NIMA MOU577.7