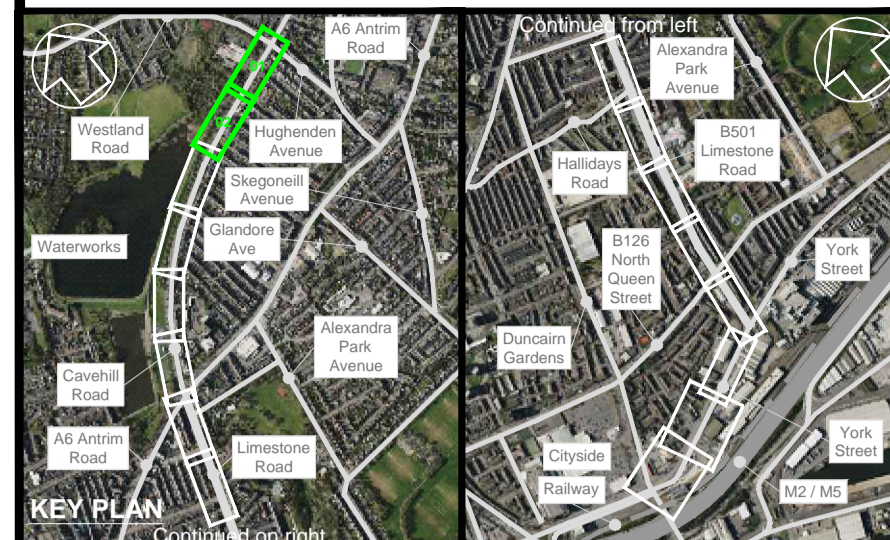


DO NOT SCALE



- LEGEND**
- Site Extents
  - Proposed road markings
  - Proposed 100 x 100mm square non-reflective road stud
  - Proposed 20mm trapezoidal delineator strip
  - Proposed 60mm kerb
  - Proposed 125mm kerb
  - Proposed dropped kerbs
  - Proposed transition kerb
  - Proposed bus stop kerb
  - Proposed edge kerb
  - Proposed precast buff blistered tactile flags for uncontrolled pedestrian crossings
  - Proposed precast red blistered tactile flags for controlled pedestrian crossings
  - Proposed precast buff segregated shared cycletrack/footway tactile flags
  - Proposed sinusoidal cycle track transition.
  - Proposed flat top road hump.
  - Proposed footway
  - Proposed carriageway
  - Proposed cycle track
  - Proposed landscaping strip / grass verge
  - Proposed mini ensign bollard
  - Existing tree to be retained
  - Existing tree to be removed
  - Proposed Bus Shelter
  - Bus Shelter to be removed / relocated
  - Proposed traffic signal pole
  - Proposed zebra crossing belisha beacon
  - Advanced stop line carriageway surfacing

P01.01	09/06/26	SG	First Revision	RH	CB
REV	DATE	BY	DESCRIPTION	CHK	APP
DRAWING STATUS: Suitable for Information				SUITABILITY: S1	



Ground Floor, The Solist, Lanyon Place, Belfast, BT1 3LP, UK  
T+ 44 (0) 28 9595 3053  
wsp.com



PROJECT TITLE: Limestone Road / Cavehill Road

DRAWING TITLE: General Arrangement Sheet 1 of 9

SCALE: 1:250	DRAWN: SG	CHECKED: RH	APPROVED: CB	AUTHORISED: ---
ORIGINAL SIZE: A1	DATE: 09/06/2026	DATE: 09/06/2026		

DRAWING NUMBER: Project Originator System Key Type Number	REVISION: P01.01
UK0039665-WSP-AT-TM037-D-H-000040	

© WSP UK Ltd

File name: C:\P\WORKDIR\WSP-UK-PW-23\DWG\MS4484\UK0039665-WSP-AT-TM037-D-H-000040.DWG, printed on 10 June 2026 09:27:18, by Ferguson, Jack

This is Based upon Crown Copyright and is reproduced with the permission of Land & Property Services under delegated authority from the Keeper of Public Records, Crown copyright and database right (2024) NIMA MOU577.7



**DO NOT SCALE**

**LEGEND**

- Site Extents
- Proposed road markings
- Proposed 100 x 100mm square non-reflective road stud
- Proposed 20mm trapezoidal delineator strip
- Proposed 60mm kerb
- Proposed 125mm kerb
- Proposed dropped kerbs
- Proposed transition kerb
- Proposed bus stop kerb
- Proposed edge kerb
- Proposed precast buff blistered tactile flags for uncontrolled pedestrian crossings
- Proposed precast red blistered tactile flags for controlled pedestrian crossings
- Proposed precast buff segregated shared cycletrack/ footway tactile flags
- Proposed sinusoidal cycle track transition.
- Proposed flat top road hump.
- Proposed footway
- Proposed carriageway
- Proposed cycle track
- Proposed landscaping strip / grass verge
- Proposed mini ensign bollard
- Existing tree to be retained
- Existing tree to be removed
- Proposed Bus Shelter
- Bus Shelter to be removed / relocated
- Proposed traffic signal pole
- Proposed zebra crossing belisha beacon
- Advanced stop line carriageway surfacing

P01.01	09/06/26	SG	First Revision	RH	CB
REV	DATE	BY	DESCRIPTION	CHK	APP

DRAWING STATUS: Suitable for Information      SUITABILITY: S1

Ground Floor, The Solist, Lanyon Place, Belfast, BT1 3LP, UK  
T+ 44 (0) 28 9595 3053  
wsp.com

CLIENT:

Department for Infrastructure  
An Roinn Bonnegain  
Department for Infrastructure  
www.infrastructure-ni.gov.uk

PROJECT TITLE: Limestone Road / Cavehill Road

DRAWING TITLE: General Arrangement Sheet 2 of 9

SCALE: 1:250	DRAWN: SG	CHECKED: RH	APPROVED: CB	AUTHORISED: ---
ORIGINAL SIZE: A1	DATE: 09/06/2026	DATE: 09/06/2026	DATE: 09/06/2026	DATE: 09/06/2026

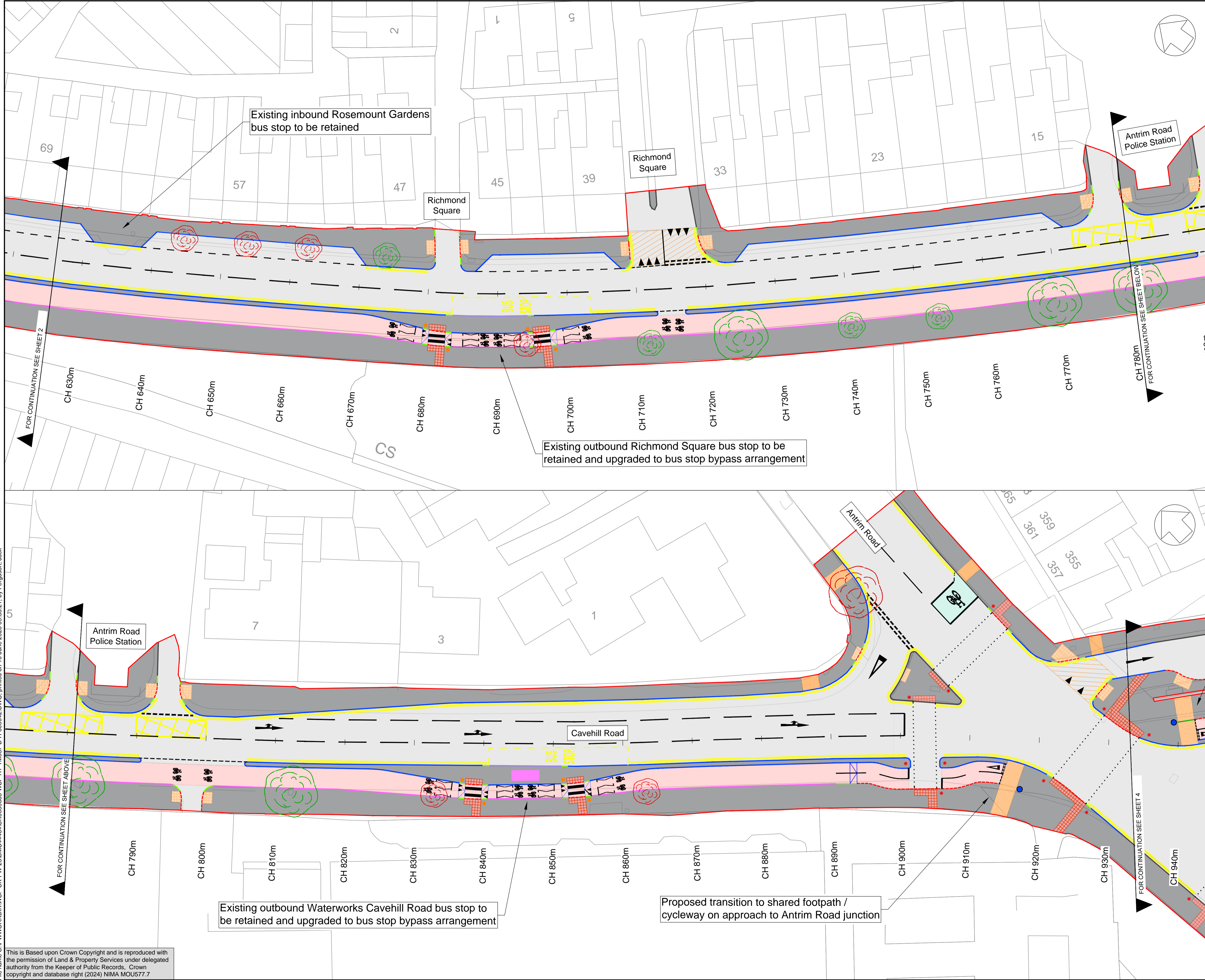
DRAWING NUMBER: UK0039665-WSP-AT-TM037-D-H-000041	REVISION: P01.01
---	------------------

© WSP UK Ltd

File name C:\P\WORKDIR\WSP-UK-PW-23\DWG\WSP-AT-TM037-D-H-000041.DWG, printed on 09 June 2026 14:52:08, by Ferguson, Jack

This is Based upon Crown Copyright and is reproduced with the permission of Land & Property Services under delegated authority from the Keeper of Public Records, Crown copyright and database right (2024) NIMA MOU577.7

100  
0 10  
Millimetres  
DO NOT SCALE



**DO NOT SCALE**

**LEGEND**

- Site Extents
- Proposed road markings
- Proposed 100 x 100mm square non-reflective road stud
- Proposed 20mm trapezoidal delineator strip
- Proposed 60mm kerb
- Proposed 125mm kerb
- Proposed dropped kerbs
- Proposed transition kerb
- Proposed bus stop kerb
- Proposed edge kerb
- Proposed precast buff blistered tactile flags for uncontrolled pedestrian crossings
- Proposed precast red blistered tactile flags for controlled pedestrian crossings
- Proposed precast buff segregated shared cycletrack/ footway tactile flags
- Proposed sinusoidal cycle track transition.
- Proposed flat top road hump.
- Proposed footway
- Proposed carriageway
- Proposed cycle track
- Proposed landscaping strip / grass verge
- Proposed mini ensign bollard
- Existing tree to be retained
- Existing tree to be removed
- Proposed Bus Shelter
- Bus Shelter to be removed / relocated
- Proposed traffic signal pole
- Proposed zebra crossing belisha beacon
- Advanced stop line carriageway surfacing

P01.01	09/06/26	SG	First Revision	RH	CB
REV	DATE	BY	DESCRIPTION	CHK	APP
DRAWING STATUS: Suitable for Information					SUITABILITY: S1

Ground Floor, The Solist, Lanyon Place, Belfast, BT1 3LP, UK  
T+44 (0) 28 9595 3053  
wsp.com

CLIENT:

Department for Infrastructure  
An Roinn Bonnegain  
Department for Infrastructure  
www.infrastructure-ni.gov.uk

PROJECT TITLE: Limestone Road / Cavehill Road

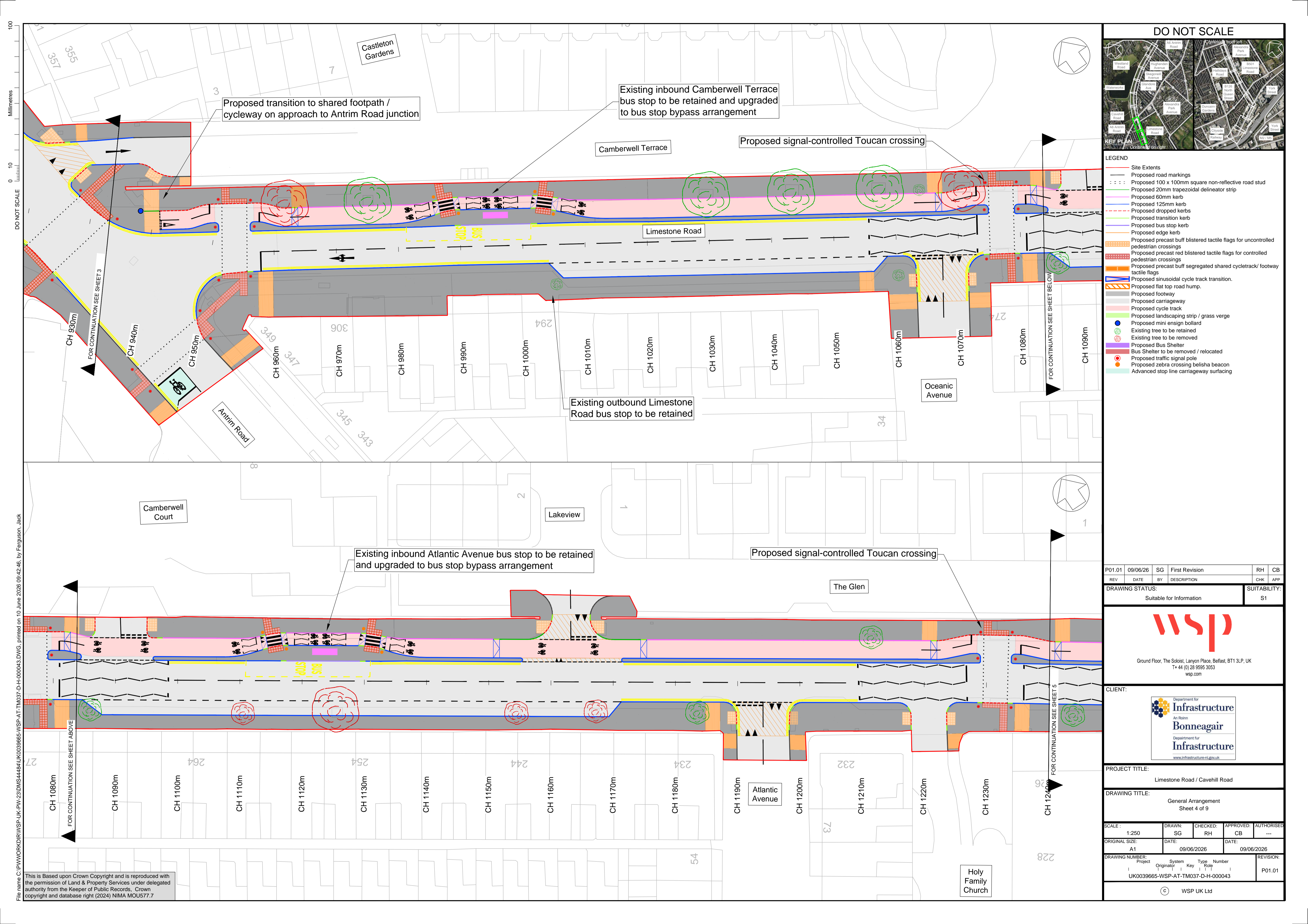
DRAWING TITLE: General Arrangement Sheet 3 of 9

SCALE: 1:250	DRAWN: SG	CHECKED: RH	APPROVED: CB	AUTHORISED: ---
ORIGINAL SIZE: A1	DATE: 09/06/2026	DATE: 09/06/2026		
DRAWING NUMBER: UK0039665-WSP-AT-TM037-D-H-000042				REVISION: P01.01

© WSP UK Ltd

File name: C:\P\WORKDIR\WSP-LJK-PW-23\DWG\4484\UK0039665-WSP-AT-TM037-D-H-000042.DWG, printed on: 10 June 2026 09:35:21, by: Ferguson, Jack

This is Based upon Crown Copyright and is reproduced with the permission of Land & Property Services under delegated authority from the Keeper of Public Records, Crown copyright and database right (2024) NIMA MOUS77.7



**DO NOT SCALE**

**LEGEND**

- Site Extents
- Proposed road markings
- Proposed 100 x 100mm square non-reflective road stud
- Proposed 20mm trapezoidal delineator strip
- Proposed 60mm kerb
- Proposed 125mm kerb
- Proposed dropped kerbs
- Proposed transition kerb
- Proposed bus stop kerb
- Proposed edge kerb
- Proposed precast buff blistered tactile flags for uncontrolled pedestrian crossings
- Proposed precast red blistered tactile flags for controlled pedestrian crossings
- Proposed precast buff segregated shared cycletrack/ footway tactile flags
- Proposed sinusoidal cycle track transition.
- Proposed footway
- Proposed carriageway
- Proposed cycle track
- Proposed landscaping strip / grass verge
- Proposed mini ensign bollard
- Existing tree to be retained
- Existing tree to be removed
- Proposed Bus Shelter
- Bus Shelter to be removed / relocated
- Proposed traffic signal pole
- Proposed zebra crossing belisha beacon
- Advanced stop line carriageway surfacing

P01.01	09/06/26	SG	First Revision	RH	CB
REV	DATE	BY	DESCRIPTION	CHK	APP
DRAWING STATUS: Suitable for Information					SUITABILITY: S1

Ground Floor, The Soloist, Lanyon Place, Belfast, BT1 3LP, UK  
T+44 (0) 28 9595 3053  
wsp.com

CLIENT:

Department for Infrastructure  
An Roinn Bonneagair  
Department for Infrastructure  
www.infrastructure-ni.gov.uk

PROJECT TITLE: Limestone Road / Cavehill Road

DRAWING TITLE: General Arrangement Sheet 4 of 9

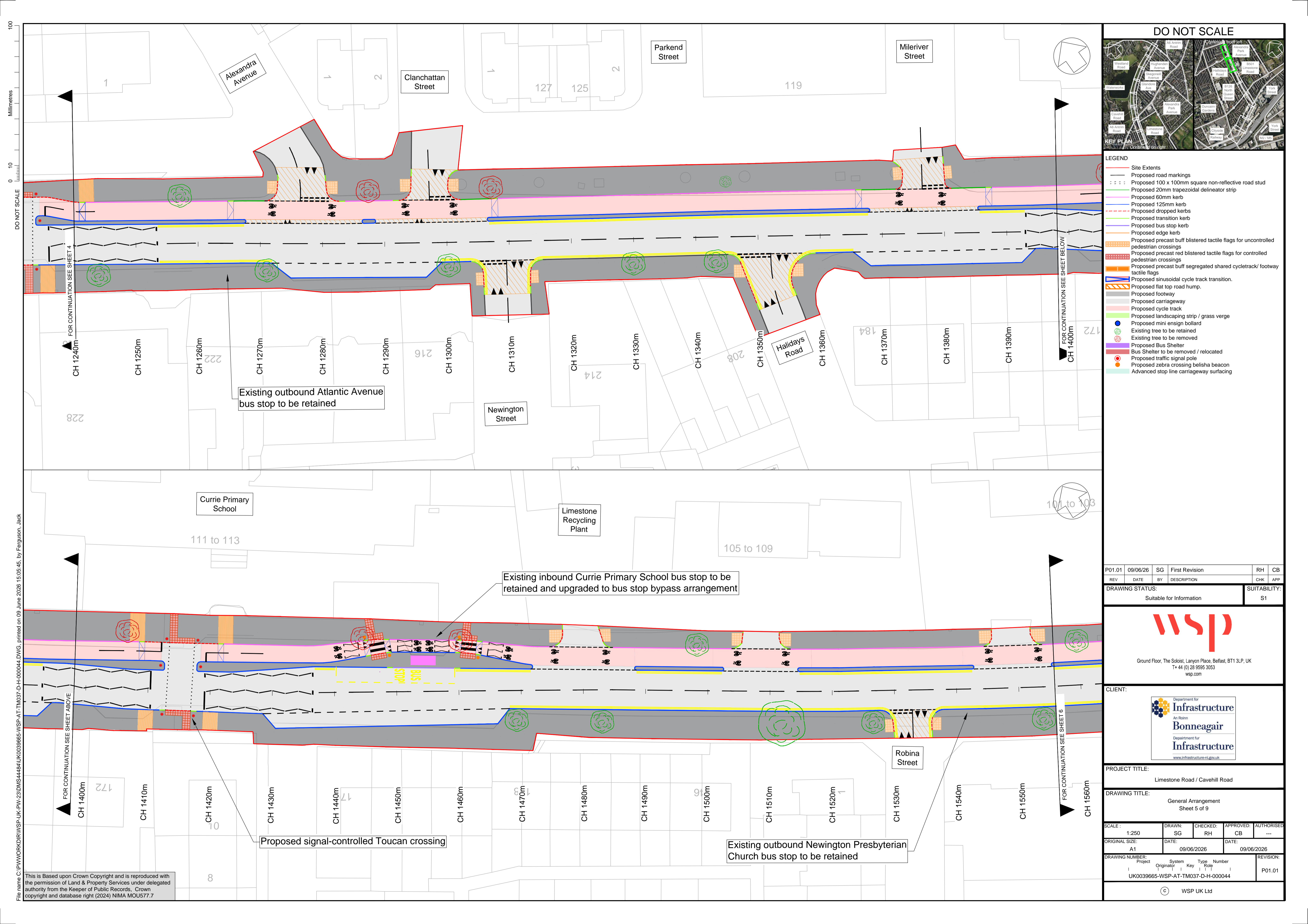
SCALE: 1:250	DRAWN: SG	CHECKED: RH	APPROVED: CB	AUTHORISED: ---
ORIGINAL SIZE: A1	DATE: 09/06/2026	DATE: 09/06/2026	DATE: 09/06/2026	DATE: 09/06/2026

DRAWING NUMBER: UK0039665-WSP-AT-TM037-D-H-000043	REVISION: P01.01
---	------------------

© WSP UK Ltd

File name C:\PW\WORKDIR\WSP-UK-PW-23\DWG\WSP-AT-TM037-D-H-000043.DWG, printed on 10 June 2026 09:42:46, by Ferguson, Jack

This is Based upon Crown Copyright and is reproduced with the permission of Land & Property Services under delegated authority from the Keeper of Public Records, Crown copyright and database right (2024) NIMA MOU577.7



**DO NOT SCALE**

**LEGEND**

- Site Extents
- Proposed road markings
- Proposed 100 x 100mm square non-reflective road stud
- Proposed 20mm trapezoidal delineator strip
- Proposed 60mm kerb
- Proposed 125mm kerb
- Proposed dropped kerbs
- Proposed transition kerb
- Proposed bus stop kerb
- Proposed edge kerb
- Proposed precast buff blistered tactile flags for uncontrolled pedestrian crossings
- Proposed precast red blistered tactile flags for controlled pedestrian crossings
- Proposed precast buff segregated shared cycletrack/footway tactile flags
- Proposed sinusoidal cycle track transition.
- Proposed flat top road hump.
- Proposed footway
- Proposed carriageway
- Proposed cycle track
- Proposed landscaping strip / grass verge
- Proposed mini ensign bollard
- Existing tree to be retained
- Existing tree to be removed
- Proposed Bus Shelter
- Bus Shelter to be removed / relocated
- Proposed traffic signal pole
- Proposed zebra crossing belisha beacon
- Advanced stop line carriageway surfacing

P01.01	09/06/26	SG	First Revision	RH	CB
REV	DATE	BY	DESCRIPTION	CHK	APP

DRAWING STATUS: Suitable for Information      SUITABILITY: S1

Ground Floor, The Solists, Lanyon Place, Belfast, BT1 3LP, UK  
T+ 44 (0) 28 9595 3053  
wsp.com

CLIENT:

Department for Infrastructure  
An Roinn Bonneagair  
Department for Infrastructure  
www.infrastructure-ni.gov.uk

PROJECT TITLE: Limestone Road / Cavehill Road

DRAWING TITLE: General Arrangement Sheet 5 of 9

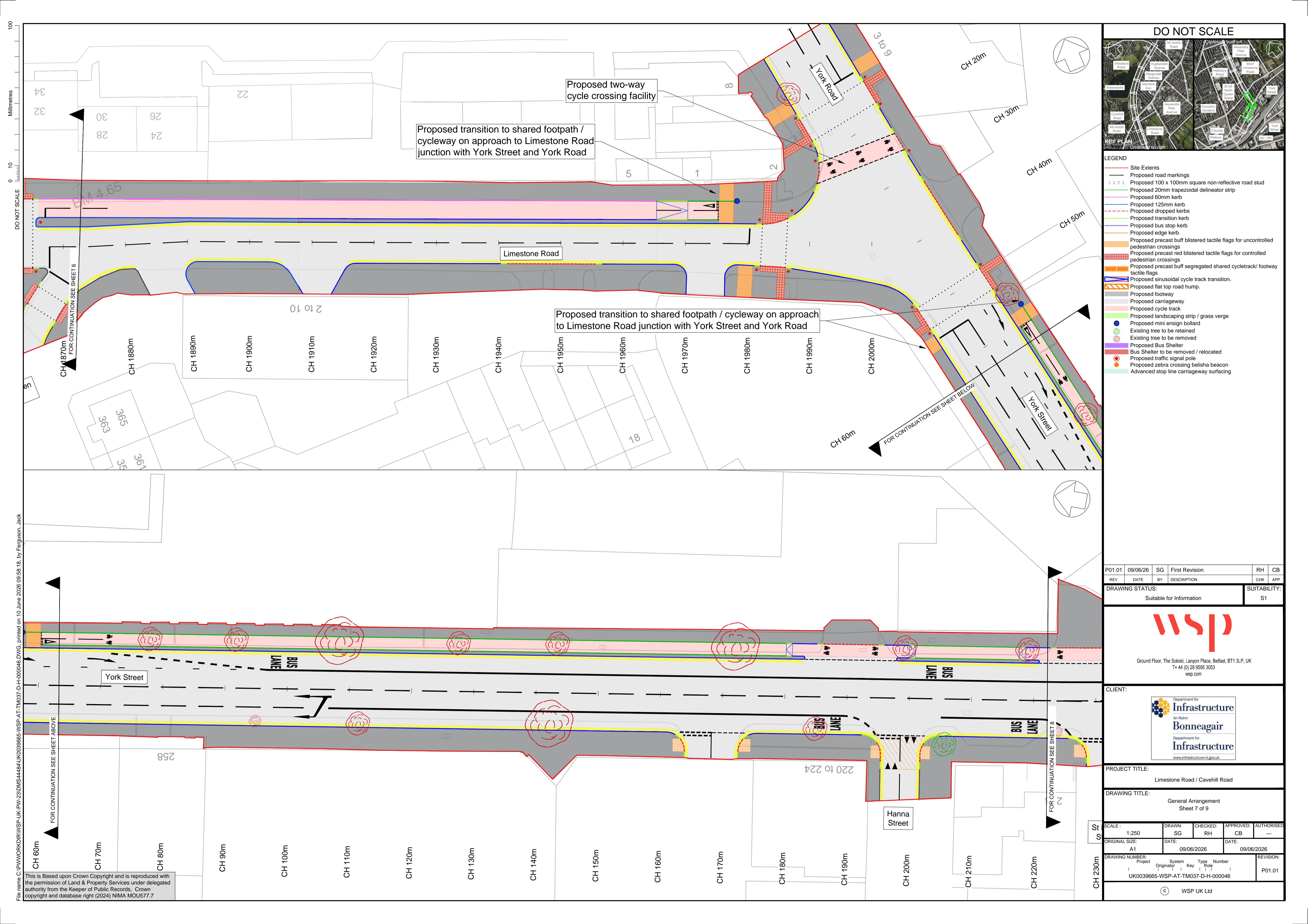
SCALE: 1:250	DRAWN: SG	CHECKED: RH	APPROVED: CB	AUTHORISED: ---
ORIGINAL SIZE: A1	DATE: 09/06/2026	DATE: 09/06/2026	DATE: 09/06/2026	

DRAWING NUMBER: Project Originator System Key Type Number	REVISION: P01.01
UK0039665-WSP-AT-TM037-D-H-000044	

File name C:\P\WORKDIR\WSP-UK-PW-23\DWG\WSP-AT-TM037-D-H-000044.DWG, printed on 09 June 2026 15:05:45, by Ferguson, Jack

This is Based upon Crown Copyright and is reproduced with the permission of Land & Property Services under delegated authority from the Keeper of Public Records, Crown copyright and database right (2024) NIMA MOU577.7





**DO NOT SCALE**

**LEGEND**

- Site Extents
- Proposed road markings
- Proposed 100 x 100mm square non-reflective road stud
- Proposed 20mm trapezoidal delineator strip
- Proposed 60mm kerb
- Proposed 125mm kerb
- Proposed dropped kerbs
- Proposed transition kerb
- Proposed bus stop kerb
- Proposed edge kerb
- Proposed precast buff blistered tactile flags for uncontrolled pedestrian crossings
- Proposed precast red blistered tactile flags for controlled pedestrian crossings
- Proposed precast buff segregated shared cycletrack/ footway tactile flags
- Proposed sinusoidal cycle track transition.
- Proposed flat top road hump.
- Proposed footway
- Proposed carriageway
- Proposed cycle track
- Proposed landscaping strip / grass verge
- Proposed mini ensign bollard
- Existing tree to be retained
- Existing tree to be removed
- Proposed Bus Shelter
- Bus Shelter to be removed / relocated
- Proposed traffic signal pole
- Proposed zebra crossing belisha beacon
- Advanced stop line carriageway surfacing

P01.01	09/06/26	SG	First Revision	RH	CB
REV	DATE	BY	DESCRIPTION	CHK	APP

DRAWING STATUS: Suitable for Information

SUITABILITY: S1

Ground Floor, The Solist, Lanyon Place, Belfast, BT1 3LP, UK  
 T+ 44 (0) 28 9595 3053  
 wsp.com

CLIENT:

Department for Infrastructure  
 An Roinn Bonneagair  
 Department for Infrastructure  
 www.infrastructure-ni.gov.uk

PROJECT TITLE: Limestone Road / Cavehill Road

DRAWING TITLE: General Arrangement Sheet 7 of 9

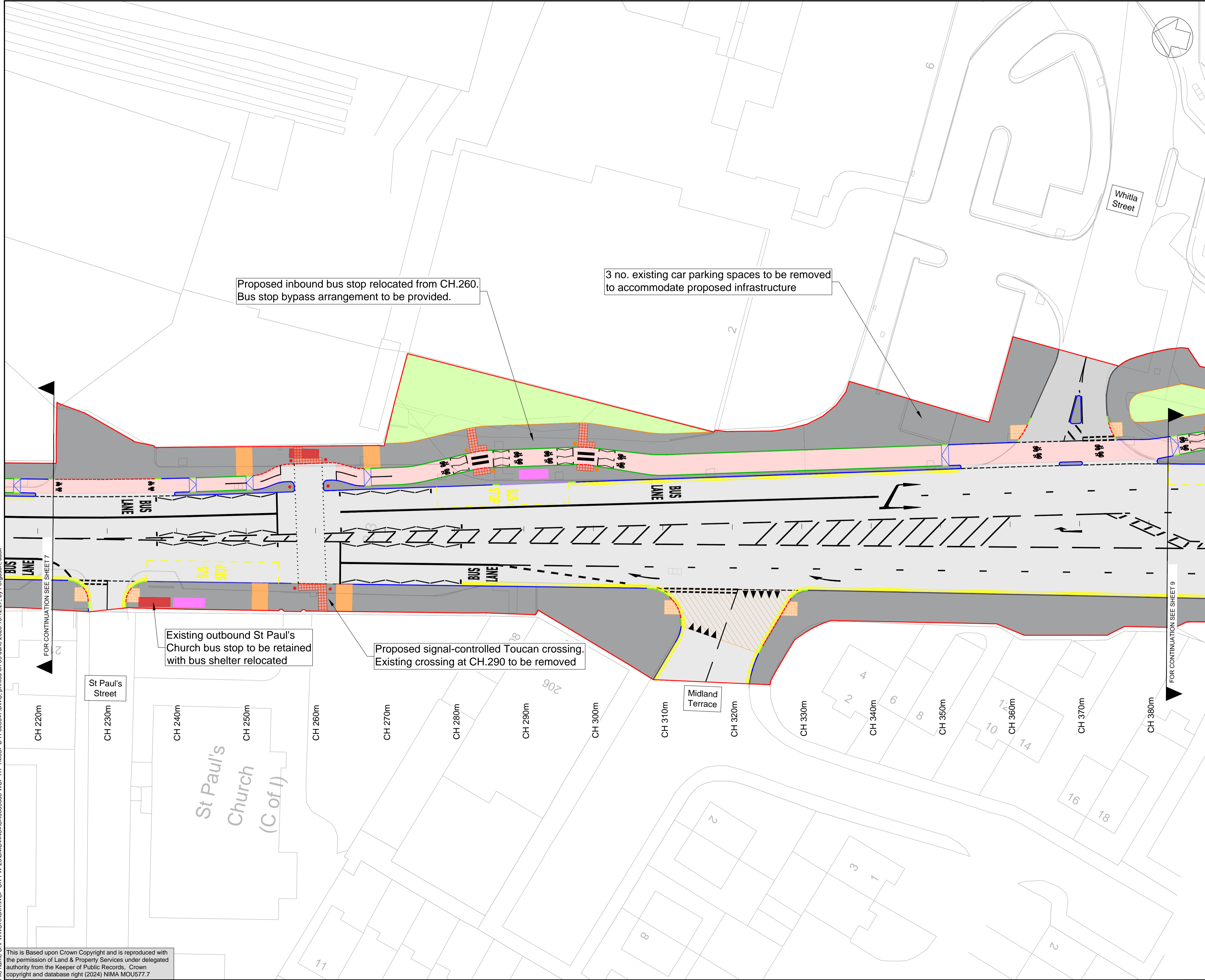
SCALE: 1:250	DRAWN: SG	CHECKED: RH	APPROVED: CB	AUTHORISED: ---
ORIGINAL SIZE: A1	DATE: 09/06/2026	DATE: 09/06/2026		
DRAWING NUMBER: UK0039665-WSP-AT-TM037-D-H-000046				REVISION: P01.01

© WSP UK Ltd

File name: C:\P\WORKDIR\WSP-UK-PW-23\DWG\WSP-AT-TM037-D-H-000046.DWG, printed on: 10 June 2026 09:58:18, by: Ferguson, Jack

This is Based upon Crown Copyright and is reproduced with the permission of Land & Property Services under delegated authority from the Keeper of Public Records, Crown copyright and database right (2024) NIMA MOUS77.7

100  
Millimetres  
0 10  
DO NOT SCALE



**DO NOT SCALE**

**LEGEND**

- Site Extents
- Proposed road markings
- Proposed 100 x 100mm square non-reflective road stud
- Proposed 20mm trapezoidal delineator strip
- Proposed 60mm kerb
- Proposed 125mm kerb
- Proposed dropped kerbs
- Proposed transition kerb
- Proposed bus stop kerb
- Proposed edge kerb
- Proposed precast buff blistered tactile flags for uncontrolled pedestrian crossings
- Proposed precast red blistered tactile flags for controlled pedestrian crossings
- Proposed precast buff segregated shared cycletrack/ footway tactile flags
- Proposed sinusoidal cycle track transition.
- Proposed flat top road hump.
- Proposed footway
- Proposed carriageway
- Proposed cycle track
- Proposed landscaping strip / grass verge
- Proposed mini ensign bollard
- Existing tree to be retained
- Existing tree to be removed
- Proposed Bus Shelter
- Bus Shelter to be removed / relocated
- Proposed traffic signal pole
- Proposed zebra crossing belisha beacon
- Advanced stop line carriageway surfacing

File name C:\P\WORKDIR\WSP-UK-PW-23\DWG\WSP-AT-TM037-D-H-000047.DWG, printed on 09 June 2026 15:12:27, by Ferguson, Jack

P01.01	09/06/26	SG	First Revision	RH	CB
REV	DATE	BY	DESCRIPTION	CHK	APP

DRAWING STATUS: Suitable for Information      SUITABILITY: S1

Ground Floor, The Solist, Lanyon Place, Belfast, BT1 3LP, UK  
T+ 44 (0) 28 9595 3053  
wsp.com

CLIENT:

Department for Infrastructure  
An Roinn Bonneagair  
Department for Infrastructure  
www.infrastructure-ni.gov.uk

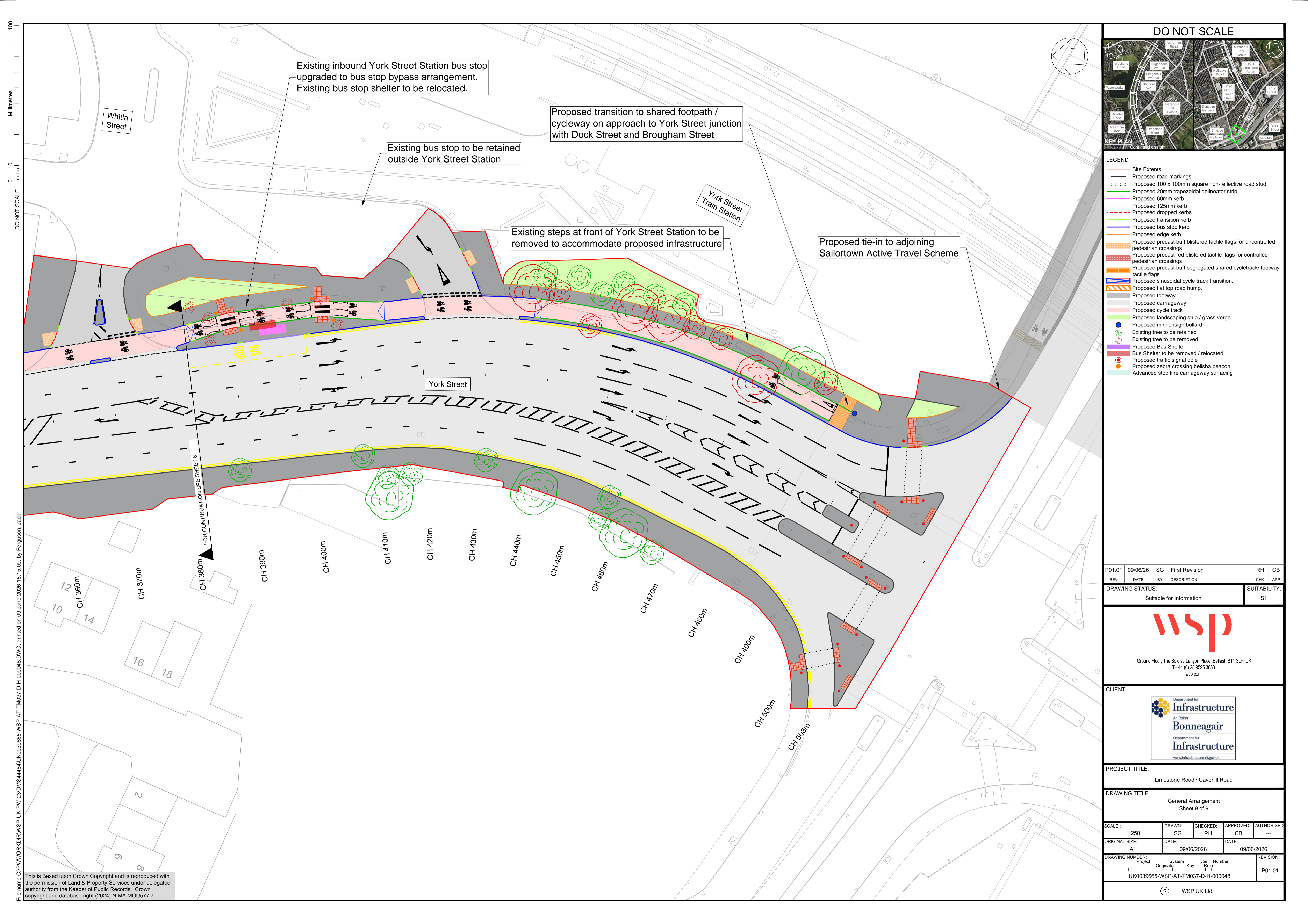
PROJECT TITLE:  
Limestone Road / Cavehill Road

DRAWING TITLE:  
General Arrangement  
Sheet 8 of 9

SCALE:	DRAWN:	CHECKED:	APPROVED:	AUTHORISED:
1:250	SG	RH	CB	---
ORIGINAL SIZE:	DATE:	DATE:	DATE:	DATE:
A1	09/06/2026	09/06/2026	09/06/2026	09/06/2026
DRAWING NUMBER:	Project Originator	System Key	Type Role	Number
UK0039665-WSP-AT-TM037-D-H-000047				P01.01

© WSP UK Ltd

This is Based upon Crown Copyright and is reproduced with the permission of Land & Property Services under delegated authority from the Keeper of Public Records, Crown copyright and database right (2024) NIMA MOU577.7



**DO NOT SCALE**

**LEGEND**

- Site Extents
- Proposed road markings
- Proposed 100 x 100mm square non-reflective road stud
- Proposed 20mm trapezoidal delineator strip
- Proposed 60mm kerb
- Proposed 125mm kerb
- Proposed dropped kerbs
- Proposed transition kerb
- Proposed bus stop kerb
- Proposed edge kerb
- Proposed precast buff blistered tactile flags for uncontrolled pedestrian crossings
- Proposed precast red blistered tactile flags for controlled pedestrian crossings
- Proposed precast buff segregated shared cycletrack/footway tactile flags
- Proposed sinusoidal cycle track transition
- Proposed flat top road hump
- Proposed carriageway
- Proposed cycle track
- Proposed landscaping strip / grass verge
- Proposed mini ensign bollard
- Existing tree to be retained
- Existing tree to be removed
- Proposed Bus Shelter
- Bus Shelter to be removed / relocated
- Proposed traffic signal pole
- Proposed zebra crossing belisha beacon
- Advanced stop line carriageway surfacing

P01.01	09/06/26	SG	First Revision	RH	CB
REV	DATE	BY	DESCRIPTION	CHK	APP

<b>DRAWING STATUS:</b>	Suitable for Information	<b>SUITABILITY:</b>	S1
------------------------	--------------------------	---------------------	----

Ground Floor, The Solist, Lanyon Place, Belfast, BT1 3LP, UK  
T+ 44 (0) 28 9595 3053  
wsp.com

**CLIENT:**

Department for Infrastructure  
www.infrastructure-ni.gov.uk

**PROJECT TITLE:**  
Limestone Road / Cavehill Road

**DRAWING TITLE:**  
General Arrangement  
Sheet 9 of 9

<b>SCALE:</b>	1:250	<b>DRAWN:</b>	SG	<b>CHECKED:</b>	RH	<b>APPROVED:</b>	CB	<b>AUTHORISED:</b>	---
<b>ORIGINAL SIZE:</b>	A1	<b>DATE:</b>	09/06/2026	<b>DATE:</b>	09/06/2026				

<b>DRAWING NUMBER:</b>	Project Originator	System Key	Type	Number	<b>REVISION:</b>
UK0039665-WSP-AT-TM037-D-H-000048					P01.01

File name: C:\P\WORKDIR\WSP-UK-PW-23\DWG\WSP-AT-TM037-D-H-000048.DWG, printed on 09 June 2026 15:15:09, by Ferguson, Jack

This is Based upon Crown Copyright and is reproduced with the permission of Land & Property Services under delegated authority from the Keeper of Public Records, Crown copyright and database right (2024) NIMA MOU577.7