


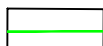


NOTES

1. All measurements shown are in metres, and all levels are to ordnance datum unless otherwise indicated
2. All Coordinates are to Irish Grid, unless otherwise noted.

KEY

-  Road Surface
-  Proposed Corner Waiting Restrictions, to be double yellow lines as measured on plan. No TRO required
-  Proposed single yellow lines, no waiting from 0800-1800 subject to TRO
-  Proposed double yellow lines, no waiting at any time, subject to TRO

Based upon Land and Property Services data with the permission of the controller of Her Majesty's Stationery Office, © Crown Copyright and database rights

Rev	Issue Date	Description	App
P06	05.11.25	Changes to dimensions DSA	
P05	07.10.25	Minor tweaks due to loading bays changes	DSA
P04	11.09.25	SYL operation times amended	DSA
P03	09.09.25	Removed waiting restrictions from loading bays	DSA
P02	31.07.25	Additional changes for DfI Roads	IA

Status **Stage 4 - DETAIL DESIGN**

Project **Urban Design and Place Making at Little Patrick & Little York Street, Belfast**

Drawing **TRO Request: Proposed Waiting Restrictions**

Scale **1:750 @ A3**

Drawn	IA	Checked	DSA	Approved	CM
Date	01.07.25	Date	01.07.25	Date	01.07.25

Project	-	Organisation	-	Zone	-	Level	-	Type	-	Role	-	Number	-	Revision
LPLY	-	-	-	ZZ	-	XX	-	DR	-	CE	-	2025	-	P06

Project Number	E2394	Status code & Description	S2 Suitable for Information
----------------	-------	---------------------------	-----------------------------