





**NOTES**

1. All measurements shown are in metres, and all levels are to ordnance datum unless otherwise indicated
2. All Coordinates are to Irish Grid, unless otherwise noted.

**KEY**

-  Road Subject to TRO Amendment: Traffic Flow
-  Existing Traffic Flow to be maintained
-  Proposed Traffic Flow
-  Proposed Alternative Routes for Traffic as a result of restricting traffic on Little Patrick Street to East-bound only

Based upon Land and Property Services data with the permission of the controller of Her Majesty's Stationery Office, © Crown Copyright and database rights.

Rev	Issue Date	Description	App
P03	31.07.25	Additional updates for DfI Roads	IA
P02	22.07.25	Updated due to DfI Roads feedback	IA

Status **Stage 4 - DETAILED DESIGN**

Project **Urban Design and Place Making at Little Patrick & Little York Street, Belfast**

Drawing **TRO Request: Proposed One-Way Traffic**

Scale **1:1250 @ A3**

Drawn	IA	Checked	DSA	Approved	CM
Date	11.03.25	Date	11.03.25	Date	11.03.25

Project	-	Organisation	-	Zone	-	Level	-	Type	-	Role	-	Number	-	Revision
LPLY	-	-	-	ZZ	-	XX	-	DR	-	CE	-	2022	-	P03

Project Number	E2394	Status code & Description	S2 Suitable for Information
----------------	-------	---------------------------	-----------------------------