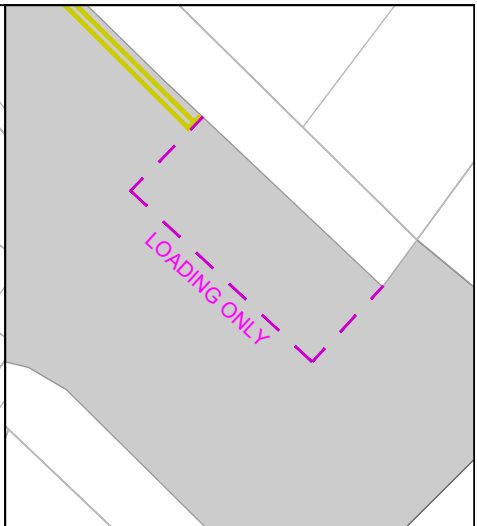


Install a double yellow line in this approx. location for 15.0m in each direction. **(Does not require legislation due to being marked in vicinity of junction).** Diagram 1018.1. (100mm thick).

Install a loading bay to diagram no. 1028.3 in this location at a point 15.0m in a south easterly direction from the junction of Westland Avenue for a length of 6.60m and 2.70m wide. (100mm thick). See inset. Install road sign for loading only as per 660.4 from Traffic Signs Regulations 1997 at back of footway.



Inset
Scale 1:200





AMENDMENT		ISSUE	DATE
INITIALS	SIGNATURE	DATE	
DRAWN	LC Liam Cooke	10-12-2025	
CHECKED	DMB Deaglan MacBride	10-12-2025	
APPROVED	HG Harry Gallagher	10-12-2025	

PROJECT
Installation of loading bay on Westland Street, Derry

TITLE
General Plan

SCALE AS SHOWN (A3)	DRAWING No. WESTLAND ST/GP01	REVISION
------------------------	---------------------------------	----------


 Department for Infrastructure
 An tSeirbhís
 Bonnecair

 Department for Infrastructure
 www.infrastructure.gov.uk
 Transport and Road Asset Management

Network Development
 Derry & Strabane
 1 Crescent Road
 Derry
 BT47 2NQ

Telephone: 0300 200 7899
 Crown Copyright Reserved

Scale 1:500

All Dimensions shown in Metres.