

Zero Code
 LOADING OUT FOR ME, YOU AND EVERYONE
 If in doubt, Shout Out!
 To report a Close Call: 0800 521 690
 To report a CCI: 0844 701 62 15

RESIDUAL DESIGN HAZARDS
 (The following information has been collected from Preconstruction Information and the Amey CDM Hazard Management Process.)

- Working adjacent to live traffic. Traffic management required.
- Working adjacent to residential, commercial and industrial properties.
- Working adjacent to members of the public.
- Underground and overhead services.
- Possible concurrent site activities.
- Noise, dust and vibration.
- Unknown ground conditions.
- Working near drainage connections.

NOTES

- All levels are in meters above Ordnance Datum.
- All dimensions are in meters unless stated otherwise.
- This drawing is to be read in conjunction with all other contract drawings and contract documents.
- Any specification clauses referred to shall be the Manual of Contract Documents for Highway Works (MCHW): Volume 1 - Specifications for Highway Works, unless stated otherwise.
- Any Standard Details referred to shall be the Manual of Contract Documents for Highway Works (MCHW) - Volume 3: Highway Construction Details (HCD), unless stated otherwise.

KEY

- Existing layout.
- Existing kerb to remain.
- Existing highway boundary.
- Proposed HB2 kerb.
- Proposed bullnose dropped and dropper kerbs.
- Proposed edging kerb.
- Crash Barrier(s)
- Proposed shared pedestrians/cyclists footway.
- Proposed verge.
- Proposed blistered buff tactile flags for uncontrolled pedestrian crossing.
- Proposed corduroy tactile flags.

Drawing Creation				
CD	TM	FB	AS	
26/11/2025	26/11/2025	18/12/2025	22/12/2025	
Revision details				
Revision	Created	Checked	Reviewed	Approved
	dd/mm/yy	dd/mm/yy	dd/mm/yy	dd/mm/yy

Copyright in this design © Amey

Amey
www.amey.co.uk

Working on behalf of
 Department for Infrastructure
 Northern Division County Hall
 Castlerock Road Coleraine
 BT51 3HS (028) 7034 1300

Department for Infrastructure
 An Roinn
 Bonneagair
 Department for Infrastructure
 www.infrastructure-ni.gov.uk

Project Name
Foreglen Road, Dungiven - Footway/Cycleway Scheme

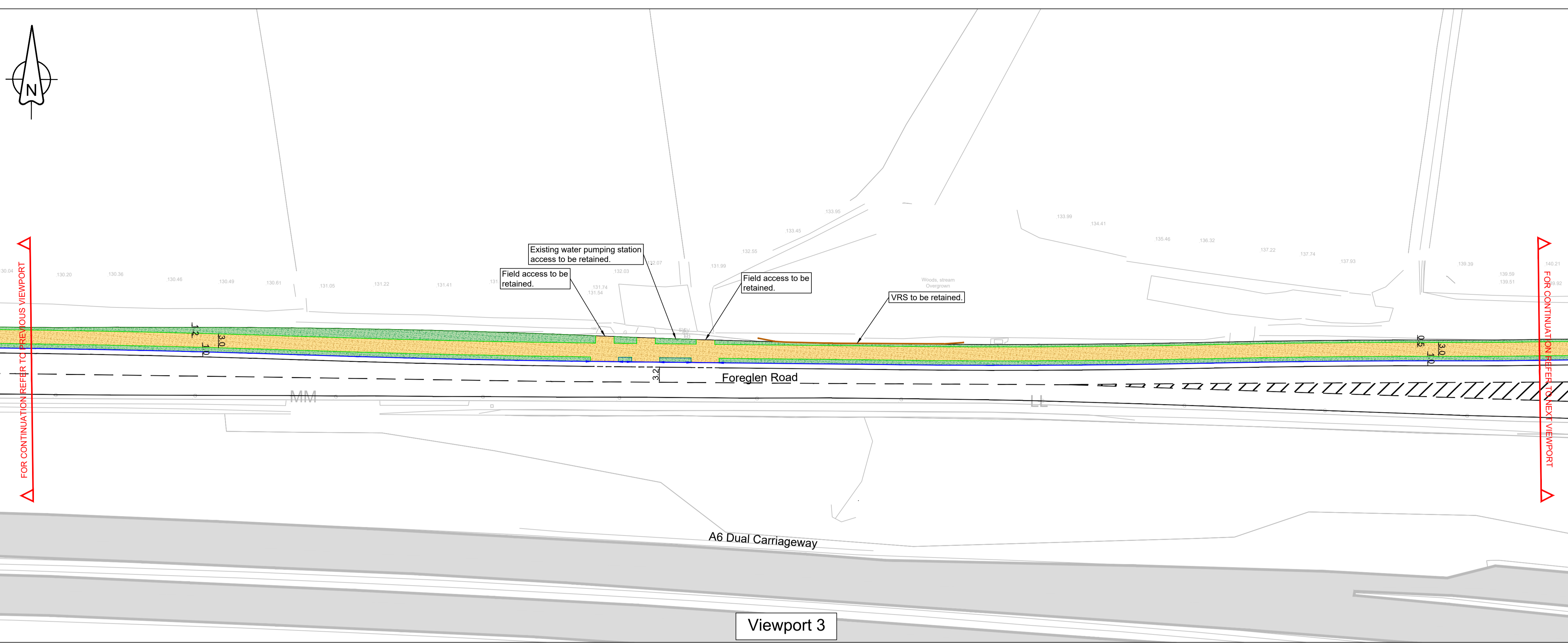
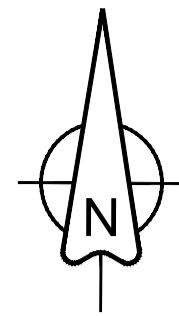
Drawing Title
Preliminary Layout Section 3 Sheet 1 of 8

Purpose	Stage	Scale: 1:500	@ A1
Preliminary	NA	Dimensions:	m

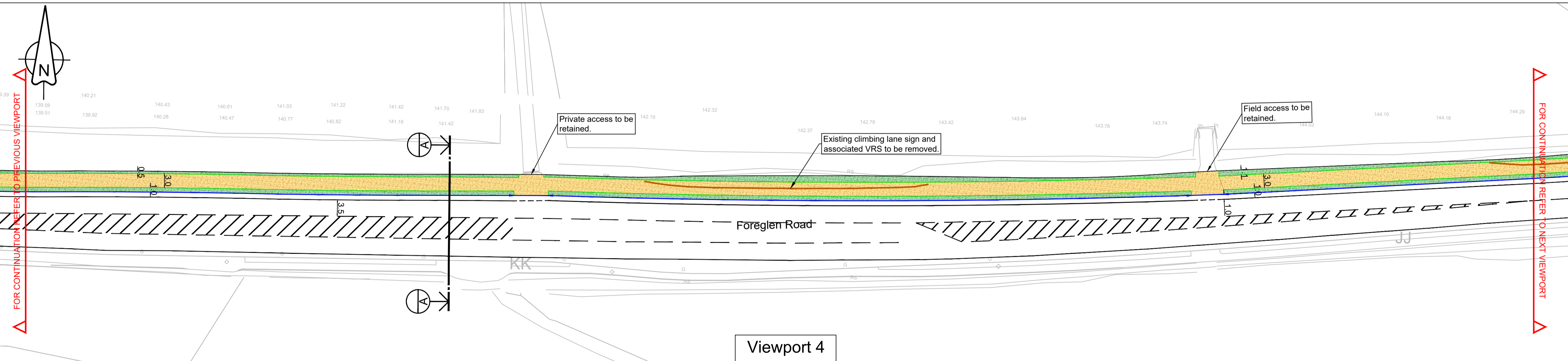
Drawing Number	Project	Originator	Volume
CO402407	- AMY -	00	-
S03	-SK- C -	0121	
Location	Type	Role	Number

Suitability	Suitability Description	Revision
S4	REVIEW AND COMMENT	P01.1

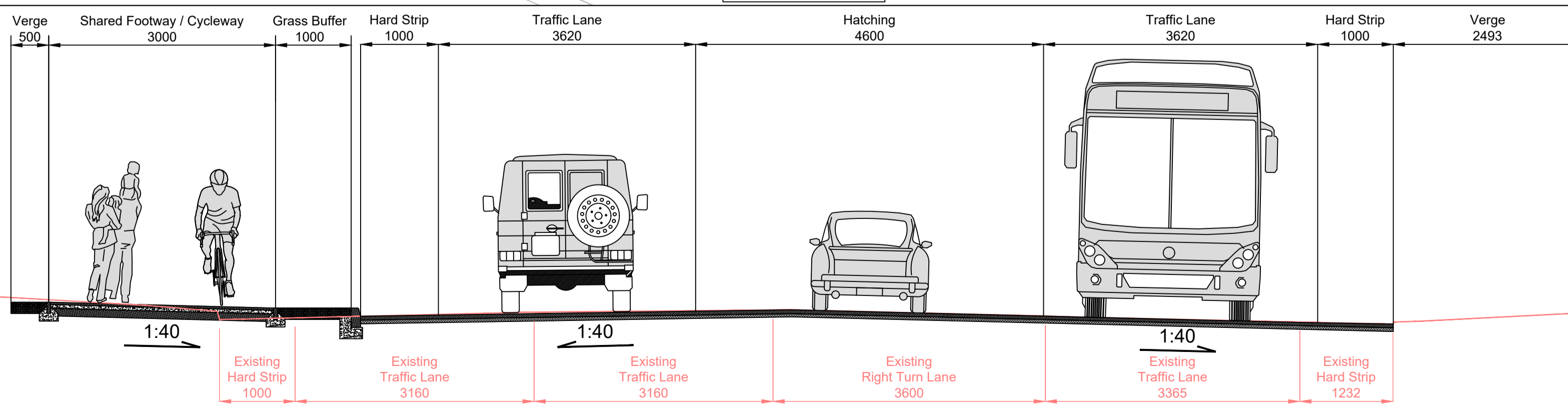
This is based upon Crown Copyright and is reproduced with the permission of Land & Property Services under delegated authority from the Keeper of Public Records, © Crown copyright and database right 2025 NIMA MOU577.7



Viewport 3



Viewport 4



CROSS SECTION A-A
Scale 1:50
dimensions in mm

This is based upon Crown Copyright and is reproduced with the permission of Land & Property Services under delegated authority from the Keeper of Public Records, © Crown copyright and database right 2025 NIMA MOU577.7

Zero Code
LOADING OUT FOR ME, YOU AND EVERYONE

If in doubt, Shout Out!

To report a Close Call: 0800 321 690
To report a CCI: 0844 701 62 15

RESIDUAL DESIGN HAZARDS
(The following information has been collected from Preconstruction Information and the Amey CDM Hazard Management Process.)

- Working adjacent to live traffic. Traffic management required.
- Working adjacent to residential, commercial and industrial properties.
- Working adjacent to members of the public.
- Underground and overhead services.
- Possible concurrent site activities.
- Noise, dust and vibration.
- Unknown ground conditions.
- Working near drainage connections.

- NOTES**
- All levels are in meters above Ordnance Datum.
 - All dimensions are in meters unless stated otherwise.
 - This drawing is to be read in conjunction with all other contract drawings and contract documents.
 - Any specification clauses referred to shall be the Manual of Contract Documents for Highway Works (MCHW) - Volume 1 - Specifications for Highway Works, unless stated otherwise.
 - Any Standard Details referred to shall be the Manual of Contract Documents for Highway Works (MCHW) - Volume 3: Highway Construction Details (HCD), unless stated otherwise.

KEY

- Existing layout.
- Existing kerb to remain.
- Existing highway boundary.
- Proposed HB2 kerb.
- Proposed bullnose dropped and dropper kerbs.
- Proposed edging kerb.
- Crash Barrier(s)
- Proposed shared pedestrians/cyclists footway.
- Proposed verge.
- Proposed blistered buff tactile flags for uncontrolled pedestrian crossing.
- Proposed corduroy tactile flags.

Drawing Creation					
CD	TM	FB	AS		
26/11/2025	26/11/2025	18/12/2025	22/12/2025		
Revision details					
Revision	Created	Checked	Reviewed	Approved	Authorised
	dd/mm/yy	dd/mm/yy	dd/mm/yy	dd/mm/yy	dd/mm/yy

Copyright in this design © Amey

www.amey.co.uk

Working on behalf of

Department for Infrastructure
Northern Division County Hall
Castlerock Road Coleraine
BT51 3HS (028) 7034 1300

Department for Infrastructure


Project Name
Foreglen Road, Dungiven - Footway/Cycleway Scheme

Drawing Title
**Preliminary Layout
Section 3
Sheet 2 of 8**

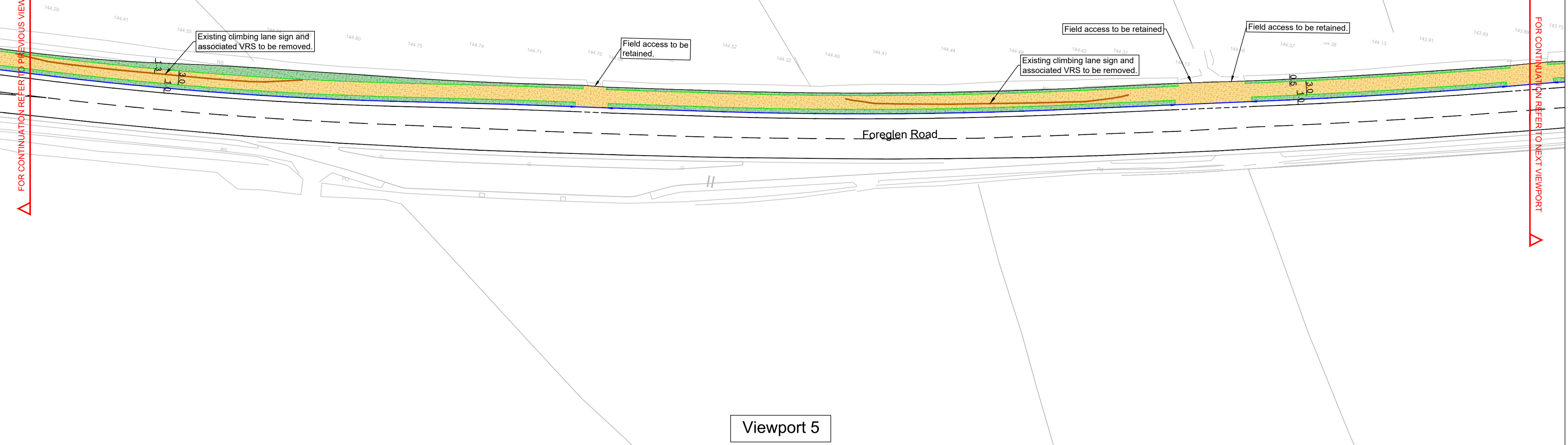
Purpose	Stage	Scale: 1:500	@ A1
Preliminary	NA	Dimensions:	m

Drawing Number	Project	Originator	Volume
CO402407	- AMY -	00	-
S03	-SK-	C	0122
Location	Type	Role	Number

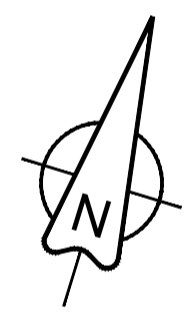
Suitability	Suitability Description	Revision
S4	REVIEW AND COMMENT	P01.1



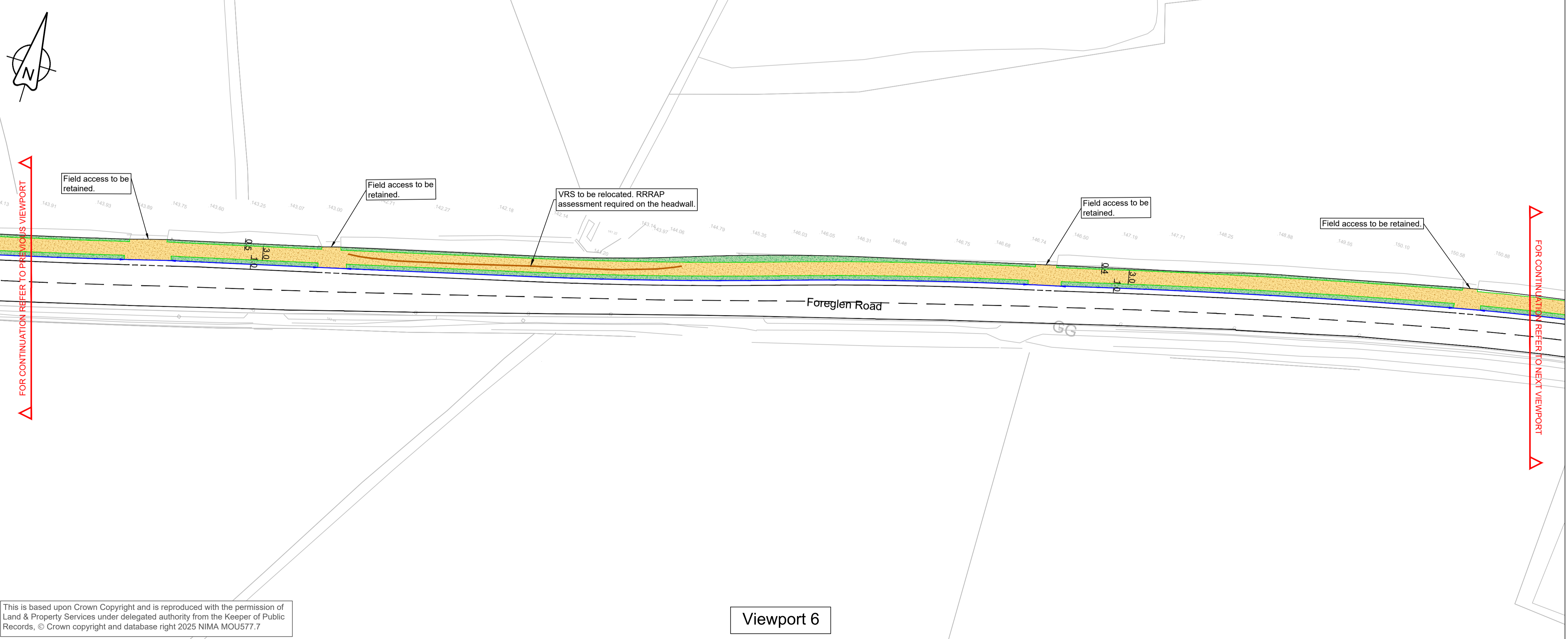
FOR CONTINUATION REFER TO PREVIOUS VIEWPORT



Viewport 5



FOR CONTINUATION REFER TO PREVIOUS VIEWPORT



Viewport 6

This is based upon Crown Copyright and is reproduced with the permission of Land & Property Services under delegated authority from the Keeper of Public Records. © Crown copyright and database right 2025 NIMA MOU577.7

Zero Code
LOADING OUT FOR ME, YOU AND EVERYONE

If in doubt, Shout Out!
Noise - Vibration - Excavation

To report a Close Call: 0800 321 699
To report a CCI: 0844 701 62 15

RESIDUAL DESIGN HAZARDS
(The following information has been collected from Preconstruction Information and the Amey CDM Hazard Management Process.)

- Working adjacent to live traffic. Traffic management required.
- Working adjacent to residential, commercial and industrial properties.
- Working adjacent to members of the public.
- Underground and overhead services.
- Possible concurrent site activities.
- Noise, dust and vibration.
- Unknown ground conditions.
- Working near drainage connections.

- NOTES**
- All levels are in meters above Ordnance Datum.
 - All dimensions are in meters unless stated otherwise.
 - This drawing is to be read in conjunction with all other contract drawings and contract documents.
 - Any specification clauses referred to shall be the Manual of Contract Documents for Highway Works (MCHW): Volume 1 - Specifications for Highway Works, unless stated otherwise.
 - Any Standard Details referred to shall be the Manual of Contract Documents for Highway Works (MCHW) - Volume 3: Highway Construction Details (HCD), unless stated otherwise.

KEY

- Existing layout.
- Existing kerb to remain.
- Existing highway boundary.
- Proposed HB2 kerb.
- Proposed bullnose dropped and dropper kerbs.
- Proposed edging kerb.
- Crash Barrier(s)
- Proposed shared pedestrians/cyclists footway.
- Proposed verge.
- Proposed blistered buff tactile flags for uncontrolled pedestrian crossing.
- Proposed corduroy tactile flags.

P01	Drawing Creation			
	CD	TM	FB	AS
	26/11/2025	26/11/2025	18/12/2025	22/12/2025
Revision	Revision details			
	Created	Checked	Reviewed	Approved
	dd/mm/yy	dd/mm/yy	dd/mm/yy	dd/mm/yy

Copyright in this design © Amey

www.amey.co.uk

Working on behalf of

Department for Infrastructure
Northern Division County Hall
Castlerock Road Coleraine
BT51 3HS (028) 7034 1300

Department for Infrastructure

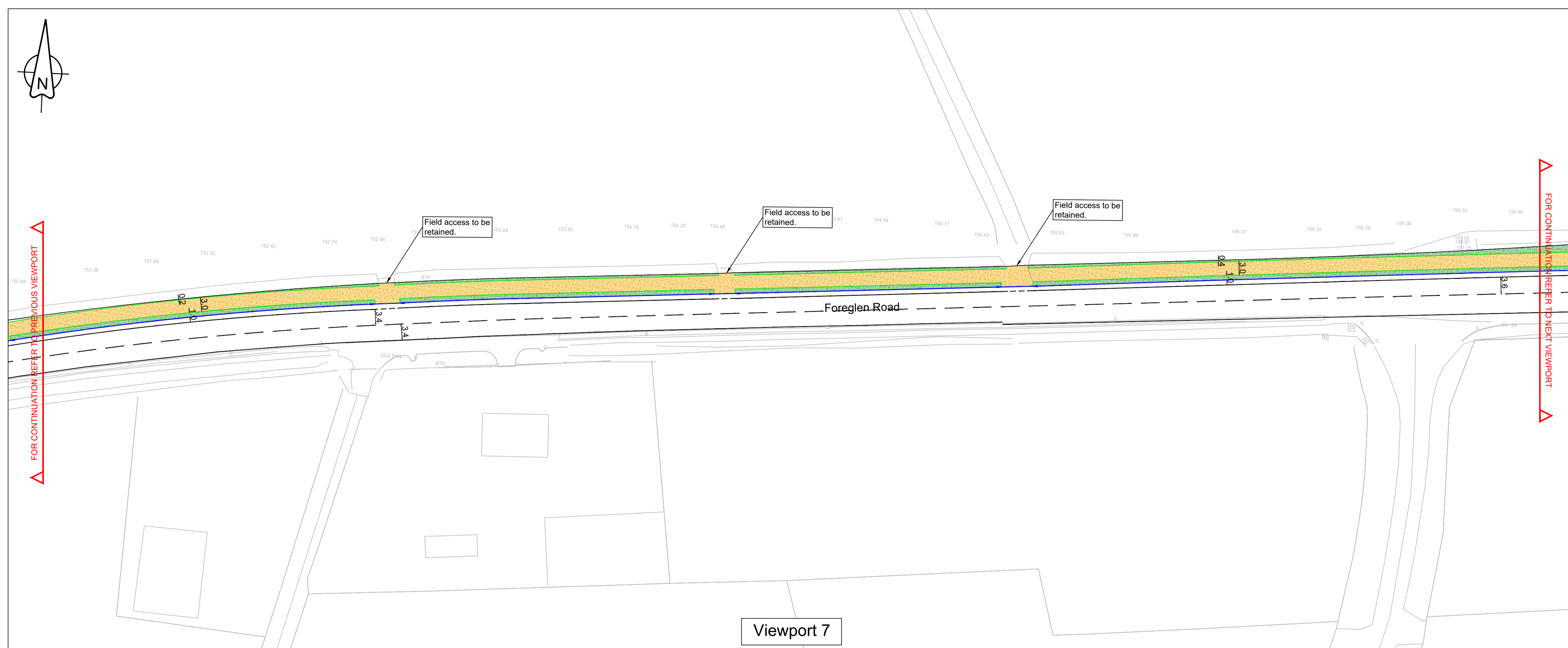
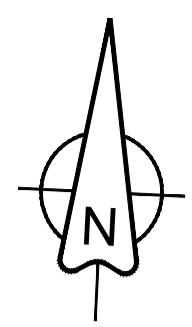
Project Name
Foreglen Road, Dungiven - Footway/Cycleway Scheme

Drawing Title
Preliminary Layout Section 3 Sheet 3 of 8

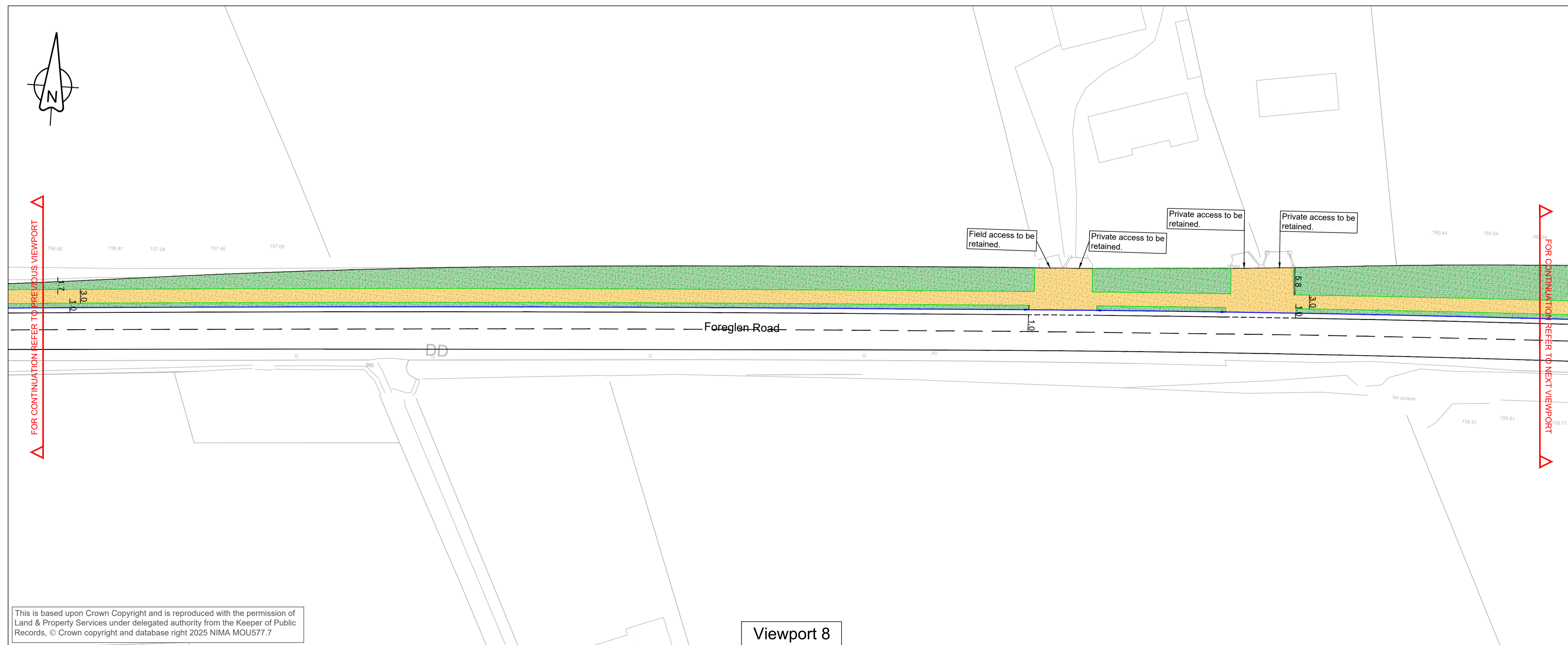

Purpose	Stage	Scale: 1:500	@ A1
Preliminary	NA	Dimensions:	m

Drawing Number	Project	Originator	Volume
CO402407	- AMY	- 00	-
S03	-SK-	C	0123
Location	Type	Role	Number

Suitability	Suitability Description	Revision
S4	REVIEW AND COMMENT	P01.1



Viewport 7



Viewport 8

This is based upon Crown Copyright and is reproduced with the permission of Land & Property Services under delegated authority from the Keeper of Public Records, © Crown copyright and database right 2025 NIMA MOU577.7

Zero Code
 LOADING OUT FOR ME, YOU AND EVERYONE
 If in doubt, Shout Out!
 To report a Close Call: 0800 521 690
 To report a CCI: 0844 701 62 15

RESIDUAL DESIGN HAZARDS
 (The following information has been collected from Preconstruction Information and the Amey CDM Hazard Management Process.)

- Working adjacent to live traffic. Traffic management required.
- Working adjacent to residential, commercial and industrial properties.
- Working adjacent to members of the public.
- Underground and overhead services.
- Possible concurrent site activities.
- Noise, dust and vibration.
- Unknown ground conditions.
- Working near drainage connections.

- NOTES**
- All levels are in meters above Ordnance Datum.
 - All dimensions are in meters unless stated otherwise.
 - This drawing is to be read in conjunction with all other contract drawings and contract documents.
 - Any specification clauses referred to shall be the Manual of Contract Documents for Highway Works (MCHW): Volume 1 - Specifications for Highway Works, unless stated otherwise.
 - Any Standard Details referred to shall be the Manual of Contract Documents for Highway Works (MCHW) - Volume 3: Highway Construction Details (HCD), unless stated otherwise.

KEY

- Existing layout.
- Existing kerb to remain.
- Existing highway boundary.
- Proposed HB2 kerb.
- Proposed bullnose dropped and dropper kerbs.
- Proposed edging kerb.
- Crash Barrier(s)
- Proposed shared pedestrians/cyclists footway.
- Proposed verge.
- Proposed blistered buff tactile flags for uncontrolled pedestrian crossing.
- Proposed corduroy tactile flags.

Drawing Creation				
CD	TM	FB	AS	
26/11/2025	26/11/2025	18/12/2025	22/12/2025	
Revision details				
Revision	Created	Checked	Reviewed	Approved
	dd/mm/yy	dd/mm/yy	dd/mm/yy	dd/mm/yy

Copyright in this design © Amey

Amey
www.amey.co.uk

Working on behalf of

Department for Infrastructure
 Northern Division County Hall
 Castlerock Road Coleraine
 BT51 3HS (028) 7034 1300

Department for Infrastructure
 An Roinn
 Bonneagair
 Department for Infrastructure
 www.infrastructure-ni.gov.uk

Project Name
Foreglen Road, Dungiven - Footway/Cycleway Scheme

Drawing Title
Preliminary Layout Section 3 Sheet 4 of 8

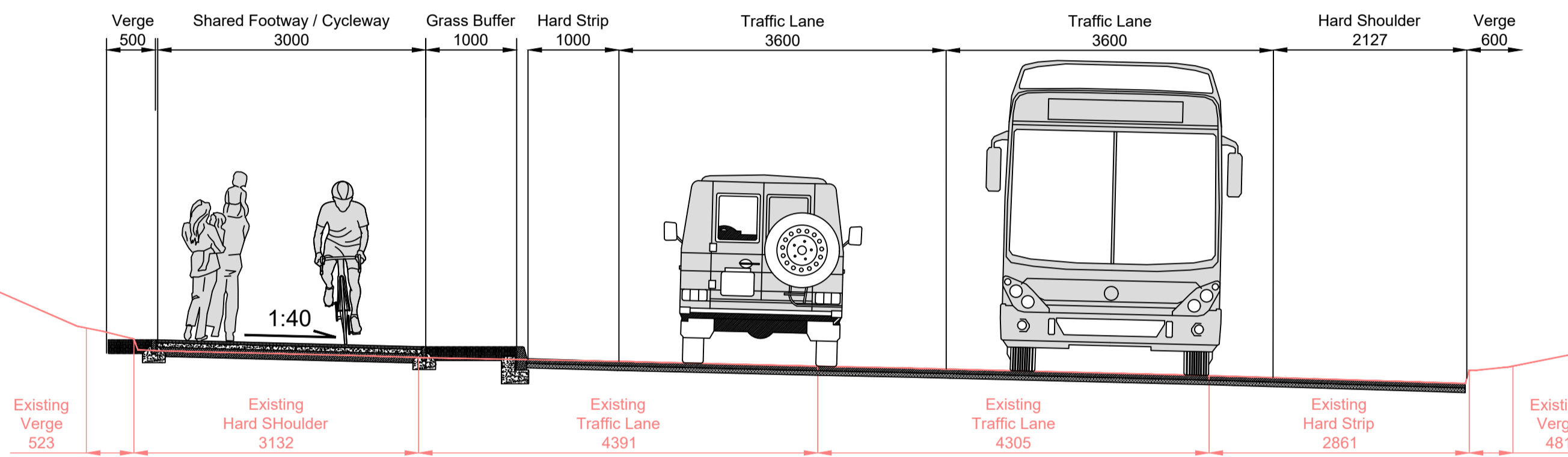
Purpose	Stage	Scale: 1:500	@ A1
Preliminary	NA	Dimensions:	m

Drawing Number	Project	Originator	Volume
CO402407	- AMY	-	00
S03	-SK-	C	0124
Location	Type	Role	Number

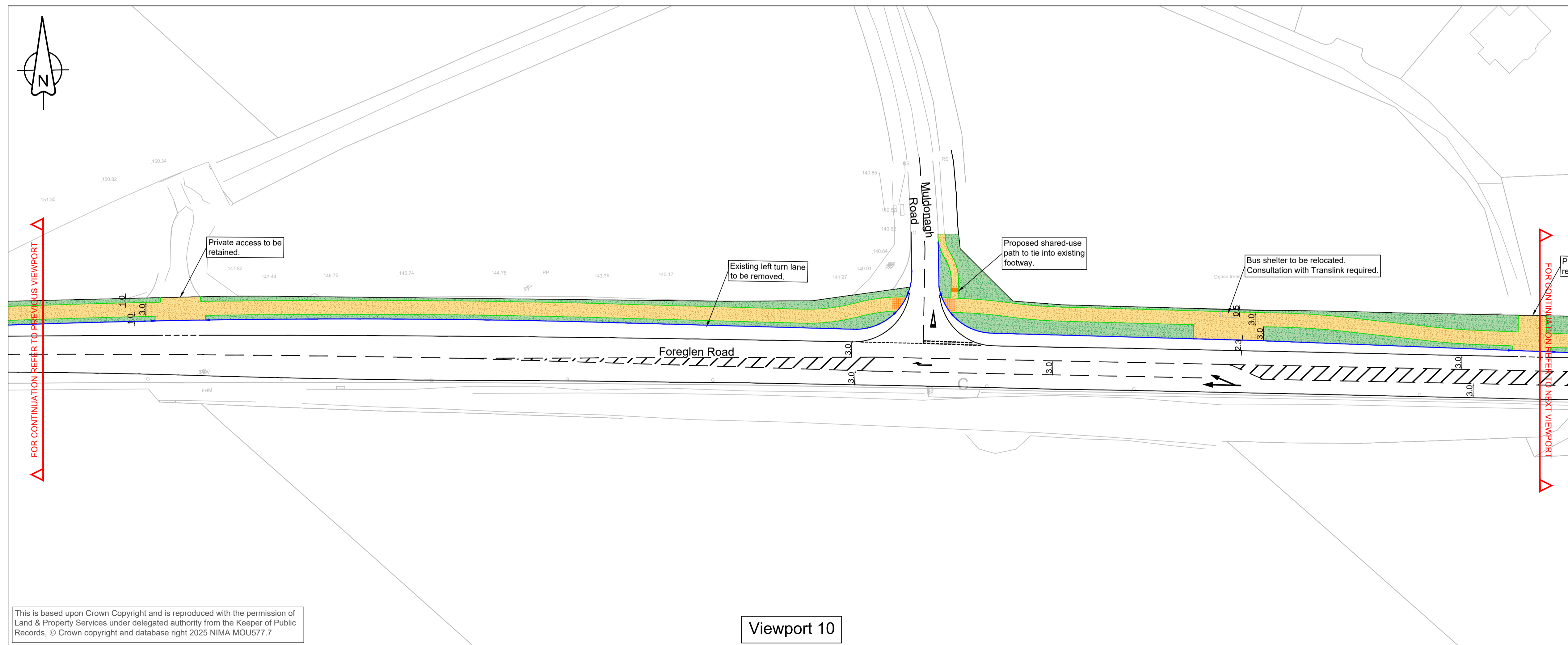
Suitability	Suitability Description	Revision
S4	REVIEW AND COMMENT	P01.1



Viewport 9



CROSS SECTION B-B
Scale 1:50
dimensions in mm



Viewport 10

Zero Code
LOADING OUT FOR ME, YOU AND EVERYONE

If in doubt, Shout Out!

To report a Close Call: 0800 521 690
To report a CCI: 0844 701 62 15

RESIDUAL DESIGN HAZARDS
(The following information has been collected from Preconstruction Information and the Amey CDM Hazard Management Process.)

- Working adjacent to live traffic. Traffic management required.
- Working adjacent to residential, commercial and industrial properties.
- Working adjacent to members of the public.
- Underground and overhead services.
- Possible concurrent site activities.
- Noise, dust and vibration.
- Unknown ground conditions.
- Working near drainage connections.

- NOTES**
- All levels are in meters above Ordnance Datum.
 - All dimensions are in meters unless stated otherwise.
 - This drawing is to be read in conjunction with all other contract drawings and contract documents.
 - Any specification clauses referred to shall be the Manual of Contract Documents for Highway Works (MCHW): Volume 1 - Specifications for Highway Works, unless stated otherwise.
 - Any Standard Details referred to shall be the Manual of Contract Documents for Highway Works (MCHW) - Volume 3: Highway Construction Details (HCD), unless stated otherwise.

- KEY**
- Existing layout.
 - Existing kerb to remain.
 - Existing highway boundary.
 - Proposed HB2 kerb.
 - Proposed bullnose dropped and dropper kerbs.
 - Proposed edging kerb.
 - Crash Barrier(s)
 - Proposed shared pedestrians/cyclists footway.
 - Proposed verge.
 - Proposed blistered buff tactile flags for uncontrolled pedestrian crossing.
 - Proposed corduroy tactile flags.

P01	Drawing Creation				
	CD	TM	FB	AS	
	26/11/2025	26/11/2025	18/12/2025	22/12/2025	
Revision	Revision details				
	Created	Checked	Reviewed	Approved	Authorised
	dd/mm/yy	dd/mm/yy	dd/mm/yy	dd/mm/yy	dd/mm/yy

Copyright in this design © Amey

Amey
www.amey.co.uk

Working on behalf of

Department for Infrastructure
Northern Division County Hall
Castlerock Road Coleraine
BT51 3HS (028) 7034 1300

Department for Infrastructure
An Roinn
Bonneagair
Department for Infrastructure
www.infrastructure-ni.gov.uk

Project Name
Foreglen Road, Dungiven - Footway/Cycleway Scheme

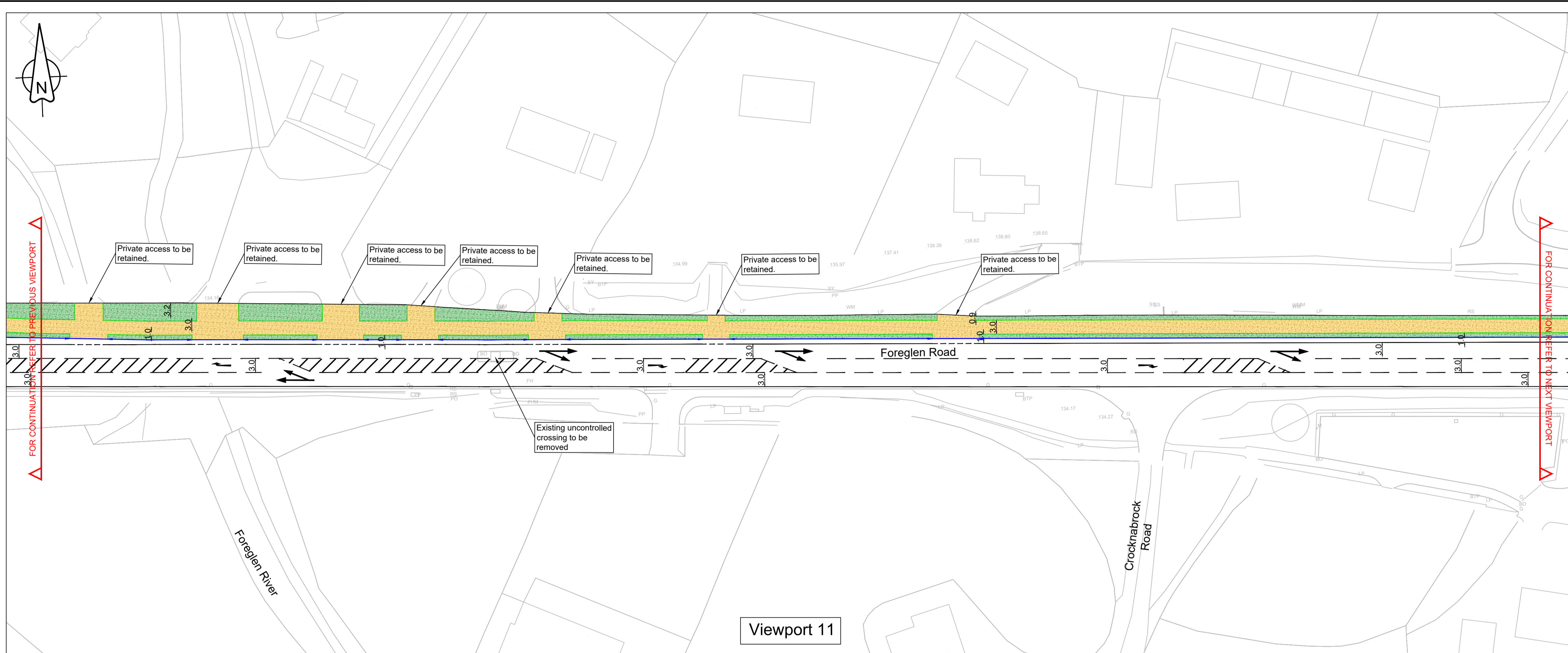
Drawing Title
Preliminary Layout Section 3 Sheet 5 of 8

Purpose	Stage	Scale: 1:500	@ A1
Preliminary	NA	Dimensions:	m

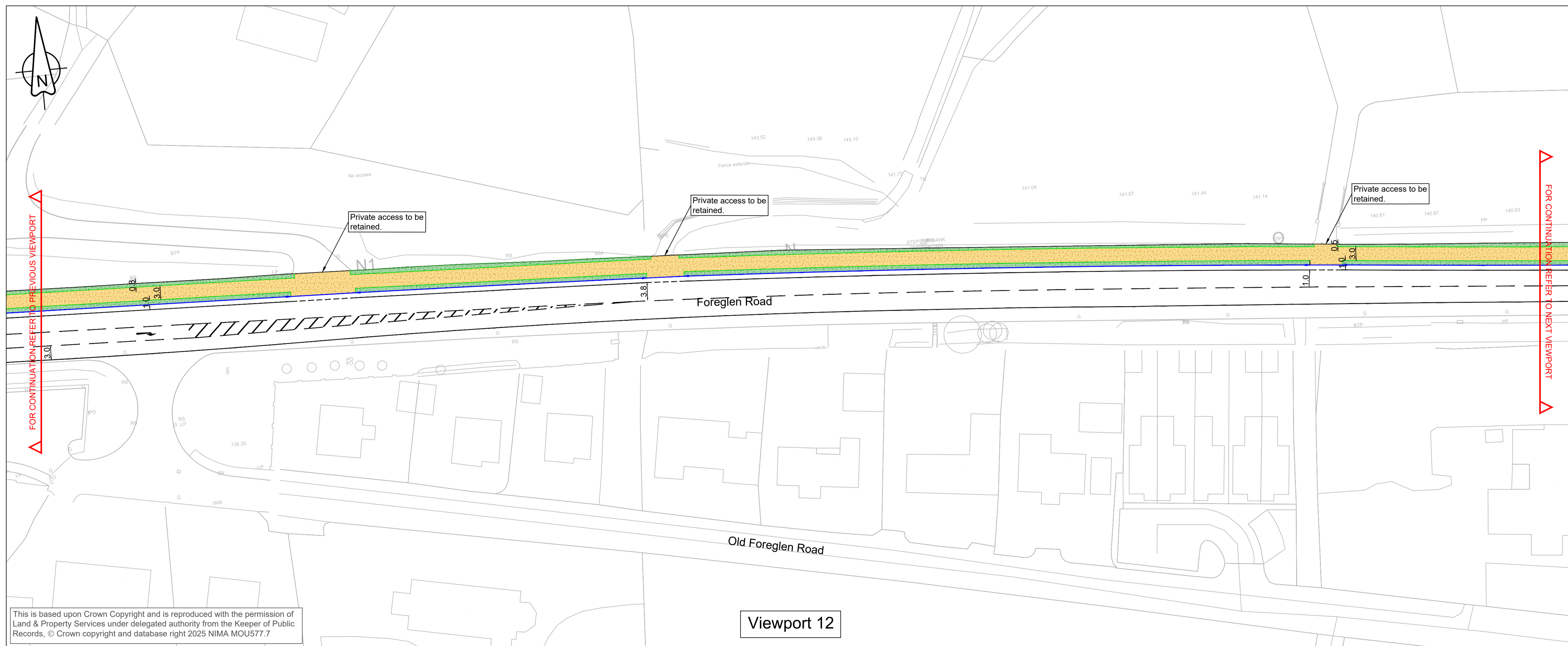
Drawing Number	Project	Originator	Volume
CO402407	- AMY	-	00
S03	-SK-	C	0125
Location	Type	Role	Number

Suitability	Suitability Description	Revision
S4	REVIEW AND COMMENT	P01.1

This is based upon Crown Copyright and is reproduced with the permission of Land & Property Services under delegated authority from the Keeper of Public Records, © Crown copyright and database right 2025 NIMA MOU577.7



Viewport 11



Viewport 12

This is based upon Crown Copyright and is reproduced with the permission of Land & Property Services under delegated authority from the Keeper of Public Records, © Crown copyright and database right 2025 NIMA MOU577.7

Zero Code
 LOOKING OUT FOR ME, YOU AND EVERYONE

If in doubt, Shout Out!
 To report a Close Call: 0800 321 690
 To report a CCR: 0844 701 62 15

RESIDUAL DESIGN HAZARDS
 (The following information has been collected from Preconstruction Information and the Amey CDM Hazard Management Process.)

- Working adjacent to live traffic. Traffic management required.
- Working adjacent to residential, commercial and industrial properties.
- Working adjacent to members of the public.
- Underground and overhead services.
- Possible concurrent site activities.
- Noise, dust and vibration.
- Unknown ground conditions.
- Working near drainage connections.

- NOTES**
- All levels are in meters above Ordnance Datum.
 - All dimensions are in meters unless stated otherwise.
 - This drawing is to be read in conjunction with all other contract drawings and contract documents.
 - Any specification clauses referred to shall be the Manual of Contract Documents for Highway Works (MCHW): Volume 1 - Specifications for Highway Works, unless stated otherwise.
 - Any Standard Details referred to shall be the Manual of Contract Documents for Highway Works (MCHW) - Volume 3: Highway Construction Details (HCD), unless stated otherwise.

KEY

- Existing layout.
- Existing kerb to remain.
- Existing highway boundary.
- Proposed HB2 kerb.
- Proposed bullnose dropped and dropper kerbs.
- Proposed edging kerb.
- Crash Barrier(s)
- Proposed shared pedestrians/cyclists footway.
- Proposed verge.
- Proposed blistered buff tactile flags for uncontrolled pedestrian crossing.
- Proposed corduroy tactile flags.

Drawing Creation					
CD	TM	FB	AS		
26/11/2025	26/11/2025	18/12/2025	22/12/2025		
Revision details					
Revision	Created	Checked	Reviewed	Approved	Authorised
	dd/mm/yy	dd/mm/yy	dd/mm/yy	dd/mm/yy	dd/mm/yy

Copyright in this design © Amey

Amey
 www.amey.co.uk

Working on behalf of

Department for Infrastructure
 Northern Division County Hall
 Castlerock Road Coleraine
 BT51 3HS (028) 7034 1300

Department for Infrastructure
 An Roinn Bonneagair
 Department for Infrastructure
 www.infrastructure-ni.gov.uk

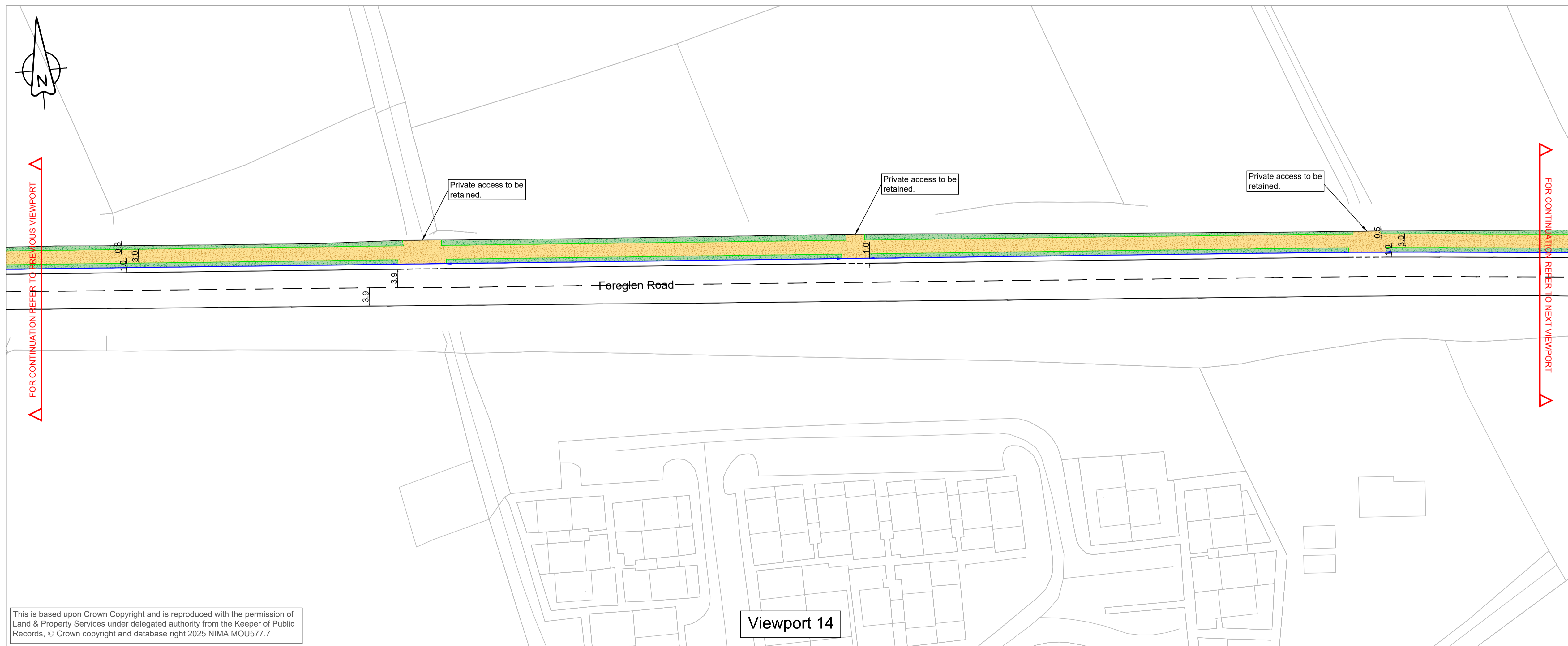
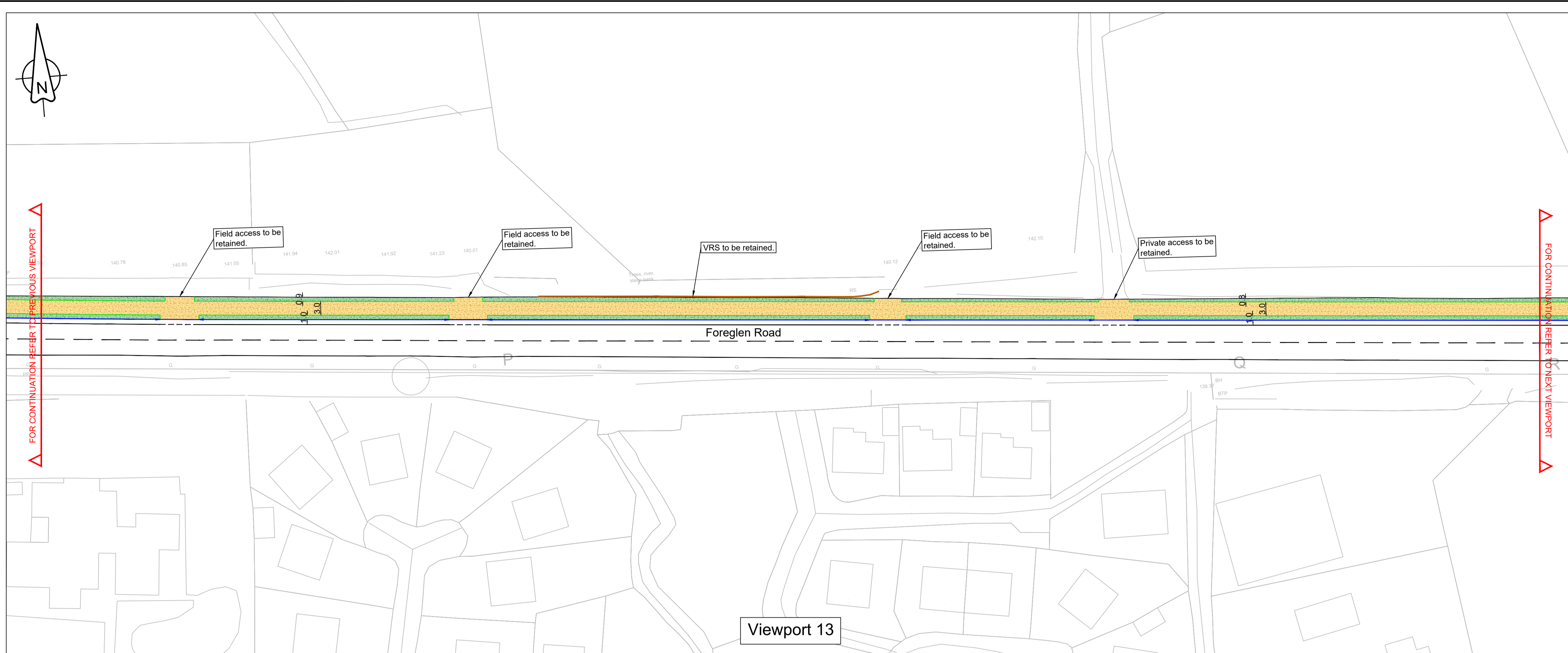
Project Name
Foreglen Road, Dungiven - Footway/Cycleway Scheme

Drawing Title
**Preliminary Layout
 Section 3
 Sheet 6 of 8**

Purpose	Stage	Scale: 1:500	@ A1
Preliminary	NA	Dimensions:	m

Drawing Number	Project	Originator	Volume
CO402407	- AMY -	00	-
S03	-SK- C -	0126	
Location	Type	Role	Number

Suitability	Suitability Description	Revision
S4	REVIEW AND COMMENT	P01.1



This is based upon Crown Copyright and is reproduced with the permission of Land & Property Services under delegated authority from the Keeper of Public Records, © Crown copyright and database right 2025 NIMA MOU577.7

Zero Code
 LOADING OUT FOR ME, YOU AND EVERYONE
 If in doubt, Shout Out!
 To report a Close Call: 0800 521 690
 To report a CCI: 0844 701 62 15

RESIDUAL DESIGN HAZARDS
 (The following information has been collected from Preconstruction Information and the Amey CDM Hazard Management Process.)

- Working adjacent to live traffic. Traffic management required.
- Working adjacent to residential, commercial and industrial properties.
- Working adjacent to members of the public.
- Underground and overhead services.
- Possible concurrent site activities.
- Noise, dust and vibration.
- Unknown ground conditions.
- Working near drainage connections.

NOTES

- All levels are in meters above Ordnance Datum.
- All dimensions are in meters unless stated otherwise.
- This drawing is to be read in conjunction with all other contract drawings and contract documents.
- Any specification clauses referred to shall be the Manual of Contract Documents for Highway Works (MCHW): Volume 1 - Specifications for Highway Works, unless stated otherwise.
- Any Standard Details referred to shall be the Manual of Contract Documents for Highway Works (MCHW) - Volume 3: Highway Construction Details (HCD), unless stated otherwise.

KEY

- Existing layout.
- Existing kerb to remain.
- Existing highway boundary.
- Proposed HB2 kerb.
- Proposed bullnose dropped and dropper kerbs.
- Proposed edging kerb.
- Crash Barrier(s)
- Proposed shared pedestrians/cyclists footway.
- Proposed verge.
- Proposed blistered buff tactile flags for uncontrolled pedestrian crossing.
- Proposed corduroy tactile flags.

Drawing Creation					
CD	TM	FB	AS		
26/11/2025	26/11/2025	18/12/2025	22/12/2025		
Revision details					
Revision	Created	Checked	Reviewed	Approved	Authorised
	dd/mm/yy	dd/mm/yy	dd/mm/yy	dd/mm/yy	dd/mm/yy

Copyright in this design © Amey

Amey
 www.amey.co.uk

Working on behalf of
 Department for Infrastructure
 Northern Division County Hall
 Castlerock Road Coleraine
 BT51 3HS (028) 7034 1300

Department for Infrastructure
 An Roinn
Bonneagair
 Department for Infrastructure
 www.infrastructure-ni.gov.uk

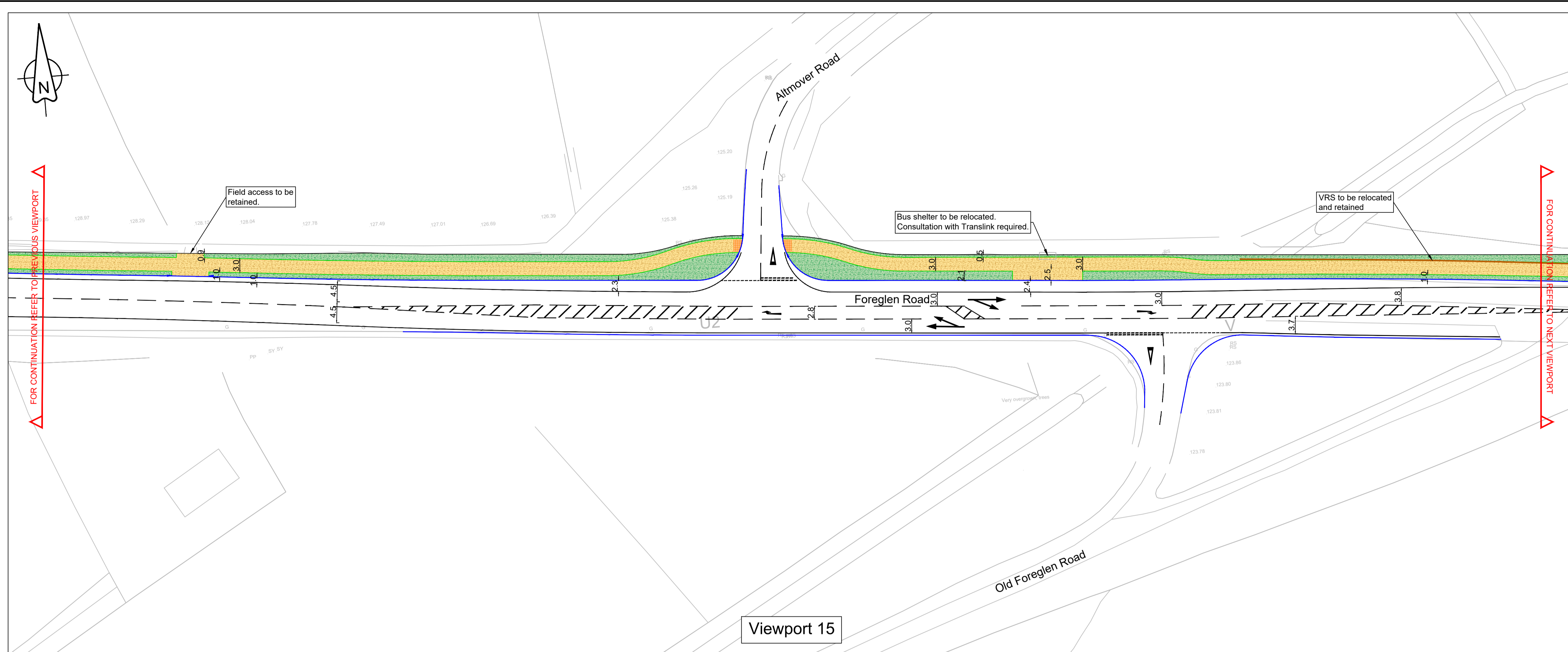
Project Name
Foreglen Road, Dungiven - Footway/Cycleway Scheme

Drawing Title
Preliminary Layout Section 3 Sheet 7 of 8

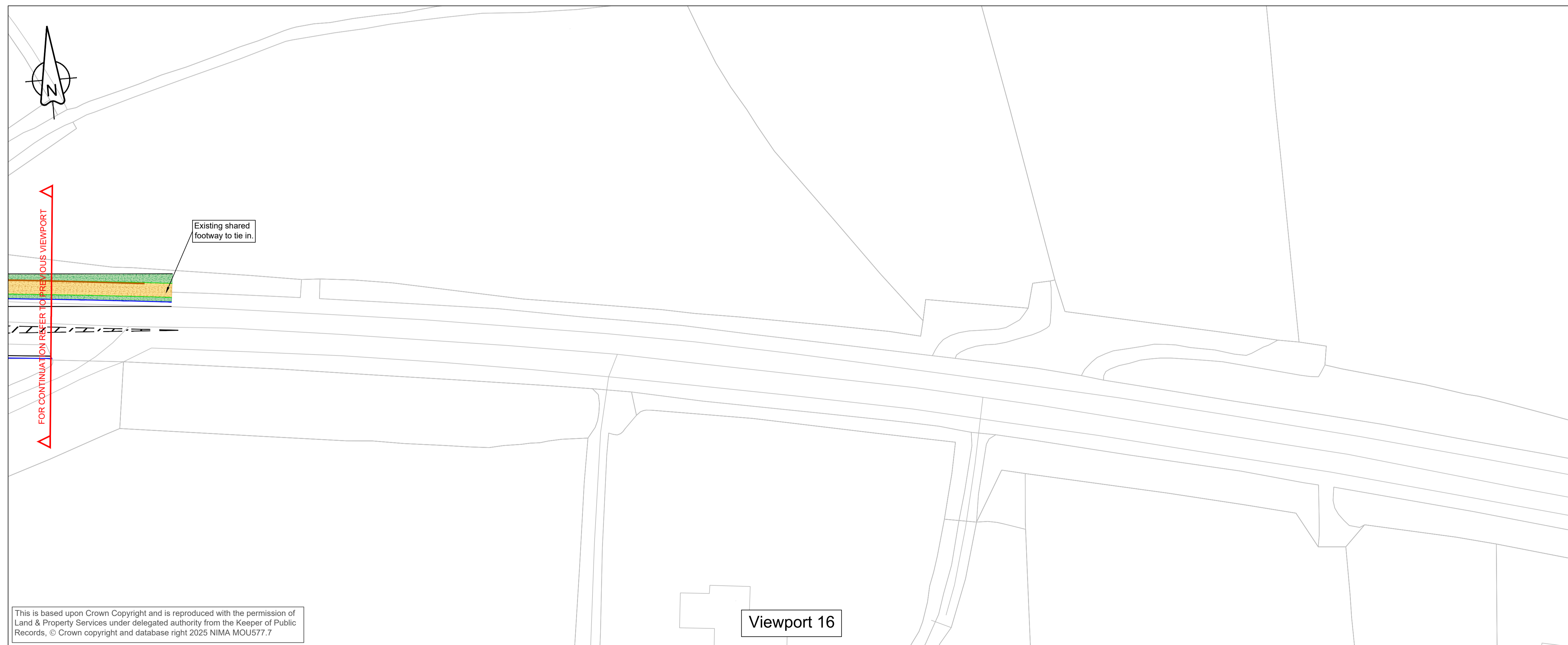
Purpose	Stage	Scale: 1:500	@ A1
Preliminary	NA	Dimensions:	m

Drawing Number	Project	Originator	Volume
CO402407	- AMY -	00	-
S03	-SK- C -	0127	
Location	Type	Role	Number

Suitability	Suitability Description	Revision
S4	REVIEW AND COMMENT	P01.1



Viewport 15



Viewport 16

This is based upon Crown Copyright and is reproduced with the permission of Land & Property Services under delegated authority from the Keeper of Public Records. © Crown copyright and database right 2025 NIMA MOU577.7

Zero Code
 LOADING OUT FOR ME, YOU AND EVERYONE
 If in doubt, Shout Out!
 To report a Close Call: 0800 521 600
 To report a CCI: 0844 701 62 15

RESIDUAL DESIGN HAZARDS
 (The following information has been collected from Preconstruction Information and the Amey CDM Hazard Management Process.)

- Working adjacent to live traffic. Traffic management required.
- Working adjacent to residential, commercial and industrial properties.
- Working adjacent to members of the public.
- Underground and overhead services.
- Possible concurrent site activities.
- Noise, dust and vibration.
- Unknown ground conditions.
- Working near drainage connections.

- NOTES**
- All levels are in meters above Ordnance Datum.
 - All dimensions are in meters unless stated otherwise.
 - This drawing is to be read in conjunction with all other contract drawings and contract documents.
 - Any specification clauses referred to shall be the Manual of Contract Documents for Highway Works (MCHW): Volume 1 - Specifications for Highway Works, unless stated otherwise.
 - Any Standard Details referred to shall be the Manual of Contract Documents for Highway Works (MCHW) - Volume 3: Highway Construction Details (HCD), unless stated otherwise.

- KEY**
- Existing layout.
 - Existing kerb to remain.
 - Existing highway boundary.
 - Proposed HB2 kerb.
 - Proposed bullnose dropped and dropper kerbs.
 - Proposed edging kerb.
 - Crash Barrier(s)
 - Proposed shared pedestrians/cyclists footway.
 - Proposed verge.
 - Proposed blistered buff tactile flags for uncontrolled pedestrian crossing.
 - Proposed corduroy tactile flags.

Drawing Creation				
CD	TM	FB	AS	
26/11/2025	26/11/2025	18/12/2025	22/12/2025	
Revision details				
Revision	Created	Checked	Reviewed	Approved
	dd/mm/yy	dd/mm/yy	dd/mm/yy	dd/mm/yy

Copyright in this design © Amey

www.amey.co.uk

Working on behalf of

Department for Infrastructure
 Northern Division County Hall
 Castlerock Road Coleraine
 BT51 3HS (028) 7034 1300

Project Name
Foreglen Road, Dungiven - Footway/Cycleway Scheme

Drawing Title
Preliminary Layout Section 3 Sheet 8 of 8

Purpose	Stage	Scale: 1:500	@ A1
Preliminary	NA	Dimensions:	m

Drawing Number	Project	Originator	Volume
CO402407	- AMY	-	00
S03	-SK-	C	0128
Location	Type	Role	Number

Suitability	Suitability Description	Revision
S4	REVIEW AND COMMENT	P01.1