

Zero Code
LOOKING OUT FOR ME, YOU AND EVERYONE

If in doubt, Shout Out!
To report a Close Call: 0800 121 690
To report a CCI: 0844 701 65 15

RESIDUAL DESIGN HAZARDS
(The following information has been collected from Preconstruction Information and the Amey CDM Hazard Management Process.)

- Working adjacent to live traffic. Traffic management required.
- Working adjacent to residential, commercial and industrial properties.
- Working adjacent to members of the public.
- Underground and overhead services.
- Possible concurrent site activities.
- Noise, dust and vibration.
- Unknown ground conditions.
- Working near drainage connections.

- NOTES**
- All levels are in meters above Ordnance Datum.
 - All dimensions are in meters unless stated otherwise.
 - This drawing is to be read in conjunction with all other contract drawings and contract documents.
 - Any specification clauses referred to shall be the Manual of Contract Documents for Highway Works (MCHW): Volume 1 - Specifications for Highway Works, unless stated otherwise.
 - Any Standard Details referred to shall be the Manual of Contract Documents for Highway Works (MCHW) - Volume 3: Highway Construction Details (HCD), unless stated otherwise.

- KEY**
- Existing layout.
 - Existing kerb to remain.
 - Existing highway boundary.
 - Proposed HB2 kerb.
 - Proposed bullnose dropped and dropper kerbs.
 - Proposed edging kerb.
 - Proposed shared pedestrians/cyclists footway.
 - Proposed verge.
 - Proposed road markings.
 - Proposed blistered buff tactile flags for uncontrolled pedestrian crossing.

P01	Drawing Creation			
	SMN	FB	TM	AS
	16/10/25	17/10/25	02/12/25	03/12/25
Revision	Revision details			
	Created	Checked	Reviewed	Approved
	dd/mm/yy	dd/mm/yy	dd/mm/yy	dd/mm/yy

Copyright in this design © Amey

Amey
www.amey.co.uk

Working on behalf of

Department for Infrastructure
Northern Division County Hall
Castlerock Road Coleraine
BT51 3HS (028) 7034 1300

Department for Infrastructure
Bonneagair
www.infrastructure-ni.gov.uk

Project Name
Foreglen Road, Dungiven - Footway/Cycleway Scheme.

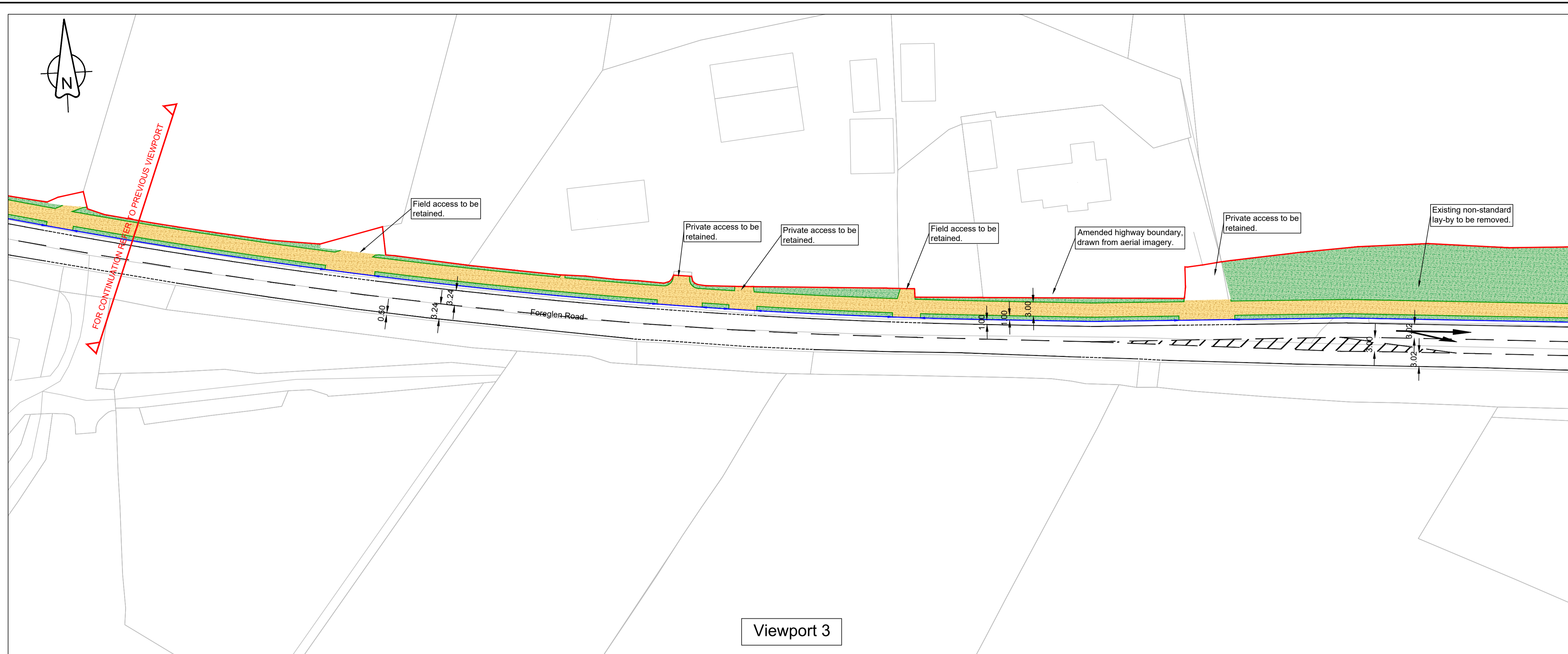
Drawing Title
**Preliminary Layout
Section 2
Sheet 1 of 4**

Purpose	Stage	Scale: 1:500	@ A1
Preliminary	NA	Dimensions:	m

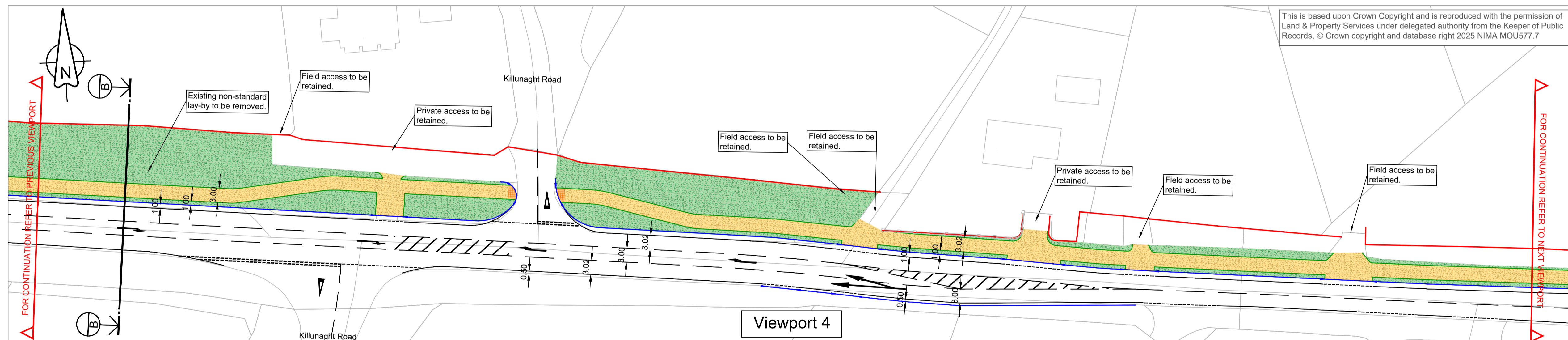
Drawing Number	Project	Originator	Volume
CO402407	- AMY -	00	-
S02	-SK- C -	0109	
Location	Type	Role	Number

Suitability	Suitability Description	Revision
S4	REVIEW AND COMMENT	P01

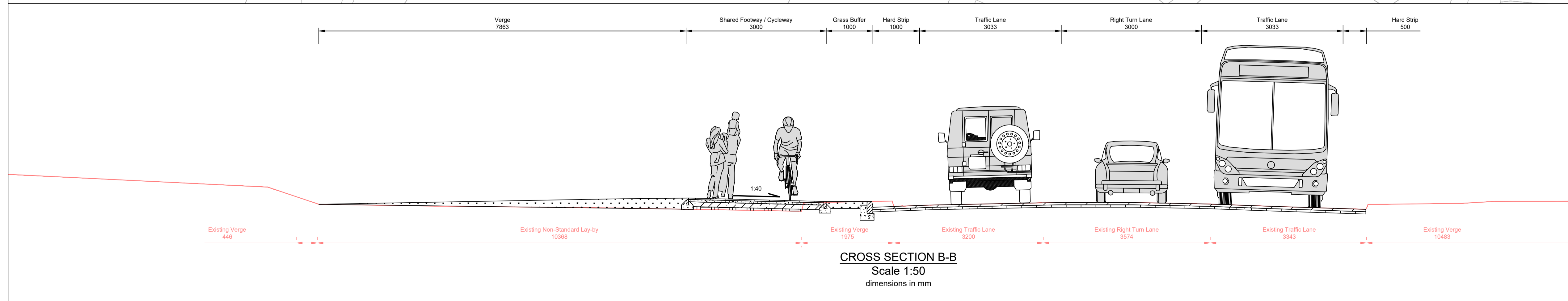
This is based upon Crown Copyright and is reproduced with the permission of Land & Property Services under delegated authority from the Keeper of Public Records. © Crown copyright and database right 2025 NIMA MOU577.7



Viewport 3



Viewport 4



Zero Code
LOOKING OUT FOR ME, YOU AND EVERYONE

To report a Close Call: 0800 121 680
To report a GSI: 0844 701 63 15

RESIDUAL DESIGN HAZARDS
(The following information has been collected from Preconstruction Information and the Amey CDM Hazard Management Process.)

1. Working adjacent to live traffic. Traffic management required.
2. Working adjacent to residential, commercial and industrial properties.
3. Working adjacent to members of the public.
4. Underground and overhead services.
5. Possible concurrent site activities.
6. Noise, dust and vibration.
7. Unknown ground conditions.
8. Working near drainage connections.

- NOTES**
1. All levels are in meters above Ordnance Datum.
 2. All dimensions are in meters unless stated otherwise.
 3. This drawing is to be read in conjunction with all other contract drawings and contract documents.
 4. Any specification clauses referred to shall be the Manual of Contract Documents for Highway Works (MCHW); Volume 1 - Specifications for Highway Works, unless stated otherwise.
 5. Any Standard Details referred to shall be the Manual of Contract Documents for Highway Works (MCHW) - Volume 3: Highway Construction Details (HCD), unless stated otherwise.

KEY

	Existing layout.
	Existing kerb to remain.
	Existing highway boundary.
	Proposed HB2 kerb.
	Proposed bulbnose dropped and dropper kerbs.
	Proposed edging kerb.
	Proposed shared pedestrians/cyclists footway.
	Proposed verge.
	Proposed road markings.
	Proposed blistered buff tactile flags for uncontrolled pedestrian crossing.

P01	Drawing Creation			
	SMN	FB	TM	AS
	16/10/25	17/10/25	02/12/25	03/12/25
Revision	Revision details			
	Created	Checked	Reviewed	Approved
	dd/mm/yy	dd/mm/yy	dd/mm/yy	dd/mm/yy

Copyright in this design © Amey

www.amey.co.uk

Working on behalf of

Department for Infrastructure
Northern Division County Hall
Castlerock Road Coleraine
BT51 3HS (028) 7034 1300

Project Name

Foreglen Road, Dungiven - Footway/Cycleway Scheme.

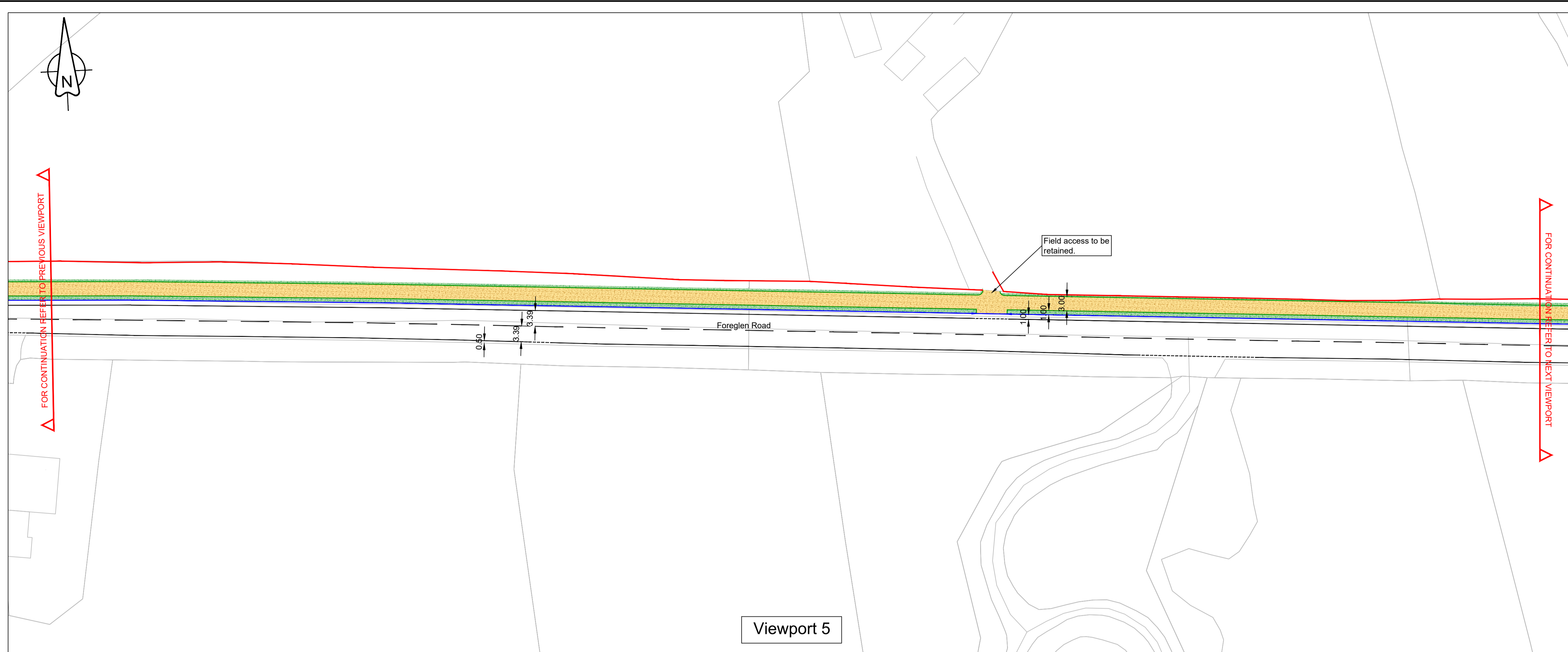
Drawing Title

**Preliminary Layout
Section 2
Sheet 2 of 4**

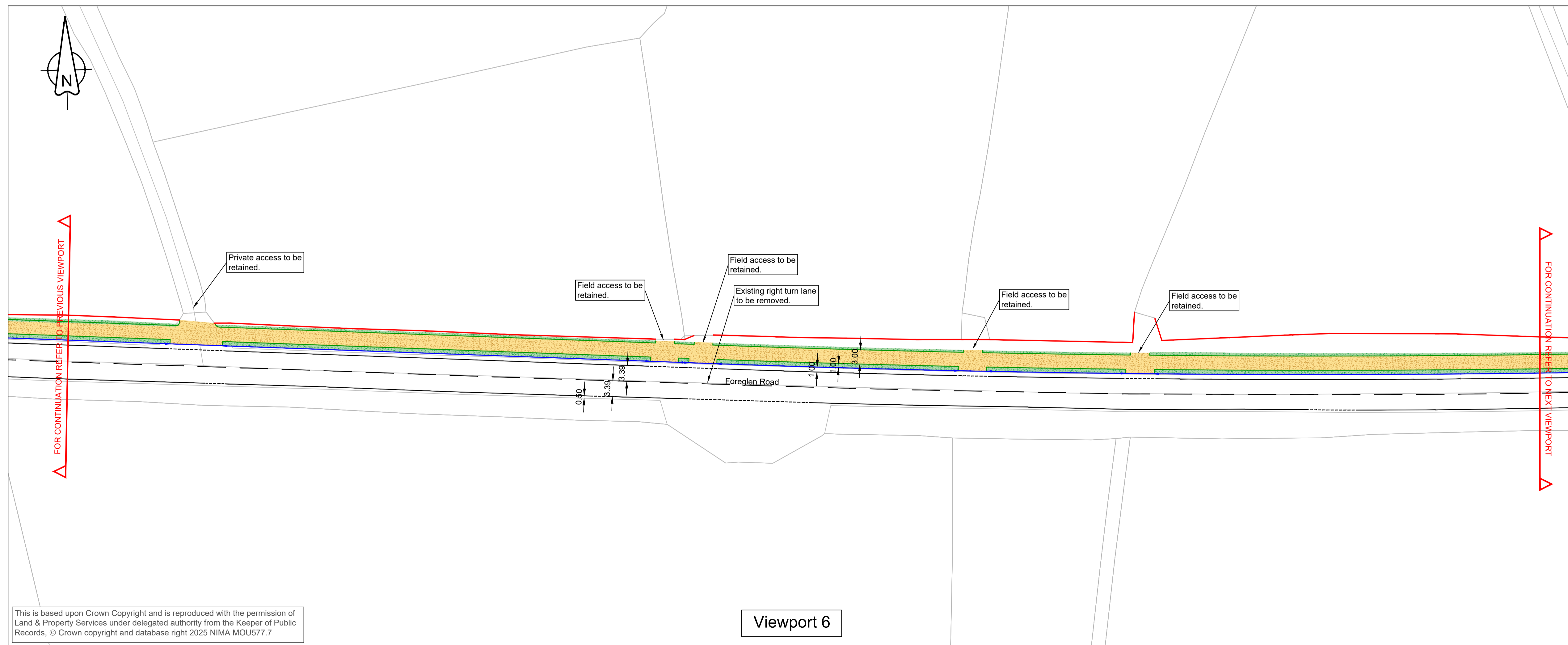
Purpose	Stage	Scale: 1:500	@ A1
Preliminary	NA	Dimensions:	m

Drawing Number	Project	Originator	Volume
CO402407	- AMY -	00	-
S02	-SK- C -	0110	
Location	Type	Role	Number

Suitability	Suitability Description	Revision
S4	REVIEW AND COMMENT	P01



Viewport 5



Viewport 6

This is based upon Crown Copyright and is reproduced with the permission of Land & Property Services under delegated authority from the Keeper of Public Records. © Crown copyright and database right 2025 NIMA MOU577.7

Zero Code
 LOOKING OUT FOR ME, YOU AND EVERYONE
 If in doubt, Shout Out!
 To report a Close Call: 0800 121 680
 To report a CSI: 0844 701 63 15

RESIDUAL DESIGN HAZARDS
 (The following information has been collected from Preconstruction Information and the Amey CDM Hazard Management Process.)

- Working adjacent to live traffic. Traffic management required.
- Working adjacent to residential, commercial and industrial properties.
- Working adjacent to members of the public.
- Underground and overhead services.
- Possible concurrent site activities.
- Noise, dust and vibration.
- Unknown ground conditions.
- Working near drainage connections.

- NOTES**
- All levels are in meters above Ordnance Datum.
 - All dimensions are in meters unless stated otherwise.
 - This drawing is to be read in conjunction with all other contract drawings and contract documents.
 - Any specification clauses referred to shall be the Manual of Contract Documents for Highway Works (MCHW); Volume 1 - Specifications for Highway Works, unless stated otherwise.
 - Any Standard Details referred to shall be the Manual of Contract Documents for Highway Works (MCHW) - Volume 3: Highway Construction Details (HCD), unless stated otherwise.

KEY

- Existing layout.
- Existing kerb to remain.
- Existing highway boundary.
- Proposed HB2 kerb.
- Proposed bullnose dropped and dropper kerbs.
- Proposed edging kerb.
- Proposed shared pedestrians/cyclists footway.
- Proposed verge.
- Proposed road markings.
- Proposed blistered buff tactile flags for uncontrolled pedestrian crossing.

P01	Drawing Creation			
	SMN	FB	TM	AS
	16/10/25	17/10/25	02/12/25	03/12/25
Revision	Revision details			
	Created	Checked	Reviewed	Approved
	dd/mm/yy	dd/mm/yy	dd/mm/yy	dd/mm/yy

Copyright in this design © Amey

Amey
www.amey.co.uk

Working on behalf of
 Department for Infrastructure
 Northern Division County Hall
 Castlerock Road Coleraine
 BT51 3HS (028) 7034 1300

Department for Infrastructure
 An Roinn
 Bonneagair
 Department for Infrastructure
 www.infrastructure-ni.gov.uk

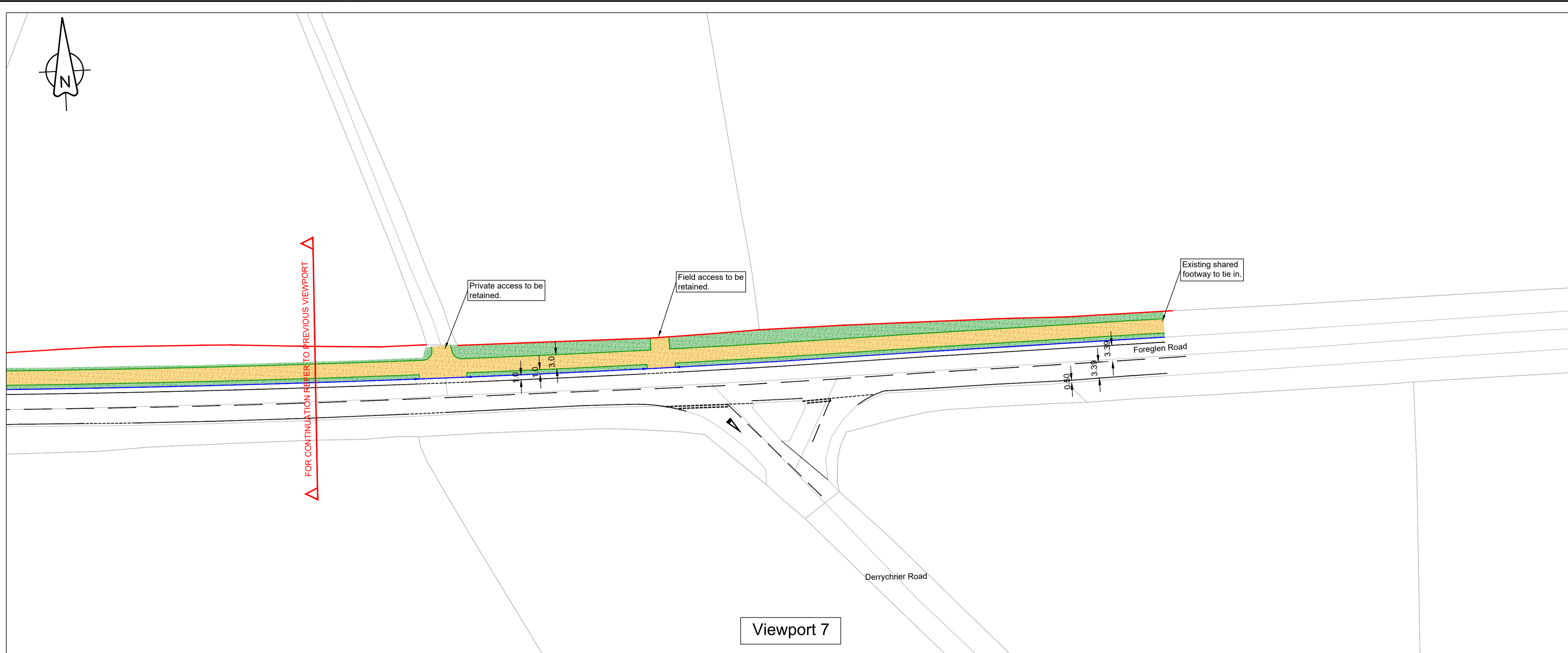
Project Name
Foreglen Road, Dungiven - Footway/Cycleway Scheme.

Drawing Title
**Preliminary Layout
 Section 2
 Sheet 3 of 4**

Purpose	Stage	Scale: 1:500	@ A1
Preliminary	NA	Dimensions:	m

Drawing Number	Project	Originator	Volume
CO402407	- AMY	-	00
S02	-SK-	C	0111
Location	Type	Role	Number

Suitability	Suitability Description	Revision
S4	REVIEW AND COMMENT	P01



Zero Code
 LOOKING OUT FOR ME, YOU AND EVERYONE

If in doubt, Shout Out!
 To report a Close Call: 0800 121 080
 To report a GSI: 0844 701 63 15

RESIDUAL DESIGN HAZARDS
 (The following information has been collected from Preconstruction Information and the Amey CDM Hazard Management Process.)

- Working adjacent to live traffic. Traffic management required.
- Working adjacent to residential, commercial and industrial properties.
- Working adjacent to members of the public.
- Underground and overhead services.
- Possible concurrent site activities.
- Noise, dust and vibration.
- Unknown ground conditions.
- Working near drainage connections.

- NOTES**
- All levels are in meters above Ordnance Datum.
 - All dimensions are in meters unless stated otherwise.
 - This drawing is to be read in conjunction with all other contract drawings and contract documents.
 - Any specification clauses referred to shall be the Manual of Contract Documents for Highway Works (MCHW); Volume 1 - Specifications for Highway Works, unless stated otherwise.
 - Any Standard Details referred to shall be the Manual of Contract Documents for Highway Works (MCHW) - Volume 3: Highway Construction Details (HCD), unless stated otherwise.

KEY

	Existing layout.
	Existing kerb to remain.
	Existing highway boundary.
	Proposed HB2 kerb.
	Proposed bullnose dropped and dropper kerbs.
	Proposed edging kerb.
	Proposed shared pedestrians/cyclists footway.
	Proposed verge.
	Proposed road markings.
	Proposed blistered buff tactile flags for uncontrolled pedestrian crossing.

Drawing Creation					
P01	SMN	FB	TM	AS	
	16/10/25	17/10/25	02/12/25	03/12/25	
Revision details					
Revision	Created	Checked	Reviewed	Approved	Authorised
	dd/mm/yy	dd/mm/yy	dd/mm/yy	dd/mm/yy	dd/mm/yy

Copyright in this design © Amey

www.amey.co.uk

Working on behalf of
 Department for Infrastructure
 Northern Division County Hall
 Castlerock Road Coleraine
 BT51 3HS (028) 7034 1300

Project Name
**Foreglen Road, Dungiven -
 Footway/Cycleway Scheme.**

Drawing Title
**Preliminary Layout
 Section 2
 Sheet 4 of 4**

Purpose	Stage	Scale: 1:500	@ A1
Preliminary	NA	Dimensions:	m

Drawing Number	Project	Originator	Volume
CO402407	-	AMY	- 00
S02	-	SK- C	- 0112
Location	Type	Role	Number

Suitability	Suitability Description	Revision
S4	REVIEW AND COMMENT	P01

This is based upon Crown Copyright and is reproduced with the permission of Land & Property Services under delegated authority from the Keeper of Public Records. © Crown copyright and database right 2025 NIMA MOU577.7